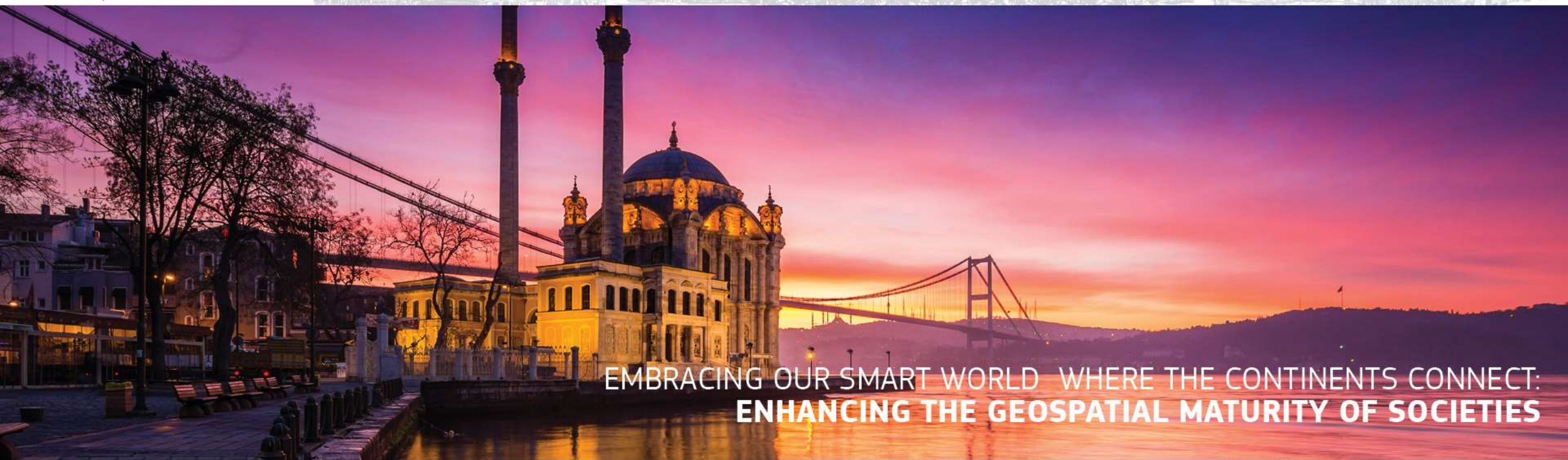



FIG
2018
ISTANBUL

Presented at the FIG Congress 2018
May 6-11, 2018 in Istanbul, Turkey

XXVI FIG CONGRESS

8-11 May 2018, İstanbul



EMBRACING OUR SMART WORLD WHERE THE CONTINENTS CONNECT:
ENHANCING THE GEOSPATIAL MATURITY OF SOCIETIES

Organized by



Main Supporters



Platinum Sponsors





EMBRACING OUR SMART WORLD WHERE THE CONTINENTS CONNECT:
ENHANCING THE GEOSPATIAL MATURITY OF SOCIETIES
6-11 May 2018, Istanbul



An Evaluation of Fit-For-Purpose Land Administration Initiatives at Kadaster International

By: Carline Amsing and Paula Dijkstra, The Netherlands



Organized by



Main Supporters



Platinum Sponsors





EMBRACING OUR SMART WORLD WHERE THE CONTINENTS CONNECT:
ENHANCING THE GEOSPATIAL MATURITY OF SOCIETIES
6-11 May 2018, Istanbul

FFP LA evaluation

FFP LA initiatives (not within
LAND) January 2015 - June 2017

FFP LA initiatives within LAND
2016

Organized by



Main Supporters



Platinum Sponsors



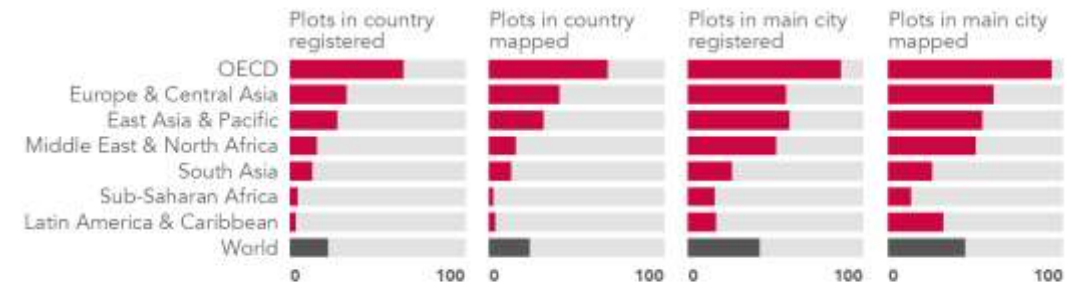


‘By 2030, ensure that all men and women, in particular the poor and the vulnerable, have equal rights to economic resources, as well as access to ... ownership and control over land’

- United Nations, 2015

1g Mapping and registering private plots countrywide are less likely in Latin America and the Caribbean and Sub-Saharan Africa

Share of countries that have the majority of private plots in the country (or main city) registered or mapped, 2016 (%)



Note: Regional data exclude OECD member countries.

Source: World Bank Doing Business 2016.

Organized by

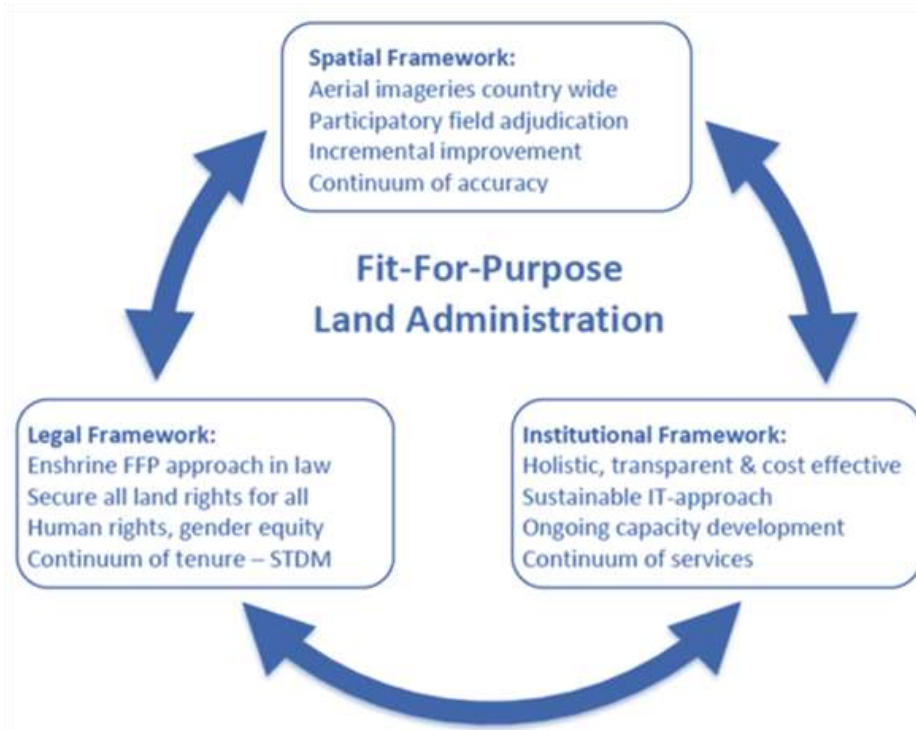


Main Supporters



Platinum Sponsors





KEY PRINCIPLES		
Spatial framework	Legal framework	Institutional framework
<ul style="list-style-type: none"> • Visible (physical) boundaries rather than fixed boundaries. • Aerial/satellite imagery rather than field surveys. • Accuracy relates to the purpose rather than technical standards. • Demands for updating and opportunities for upgrading and ongoing improvement. 	<ul style="list-style-type: none"> • A flexible framework designed along administrative rather than judicial lines. • A continuum of tenure rather than just individual ownership. • Flexible recordation rather than only one register. • Ensuring gender equity for land and property rights. 	<ul style="list-style-type: none"> • Good land governance rather than bureaucratic barriers. • Integrated institutional framework rather than sectorial silos. • Flexible ICT approach rather than high-end technology solutions. • Transparent land information with easy and affordable access for all.

Organized by



Main Supporters



Platinum Sponsors





EMBRACING OUR SMART WORLD WHERE THE CONTINENTS CONNECT:
ENHANCING THE GEOSPATIAL MATURITY OF SOCIETIES
 6–11 May 2018, Istanbul

Main Research Question	Sub-questions
How can the key Fit-For-Purpose Land Administration initiatives from Kadaster International be evaluated from January 2015 – June 2017?	1. Which Fit-For-Purpose Land Administration initiatives can be identified?
	2. How did the key initiatives contribute to Fit-for-Purpose Land Administration worldwide?
	3. How can the initiatives be evaluated in relation to other Fit-for-Purpose Land Administration initiatives?



Organized by



Main Supporters

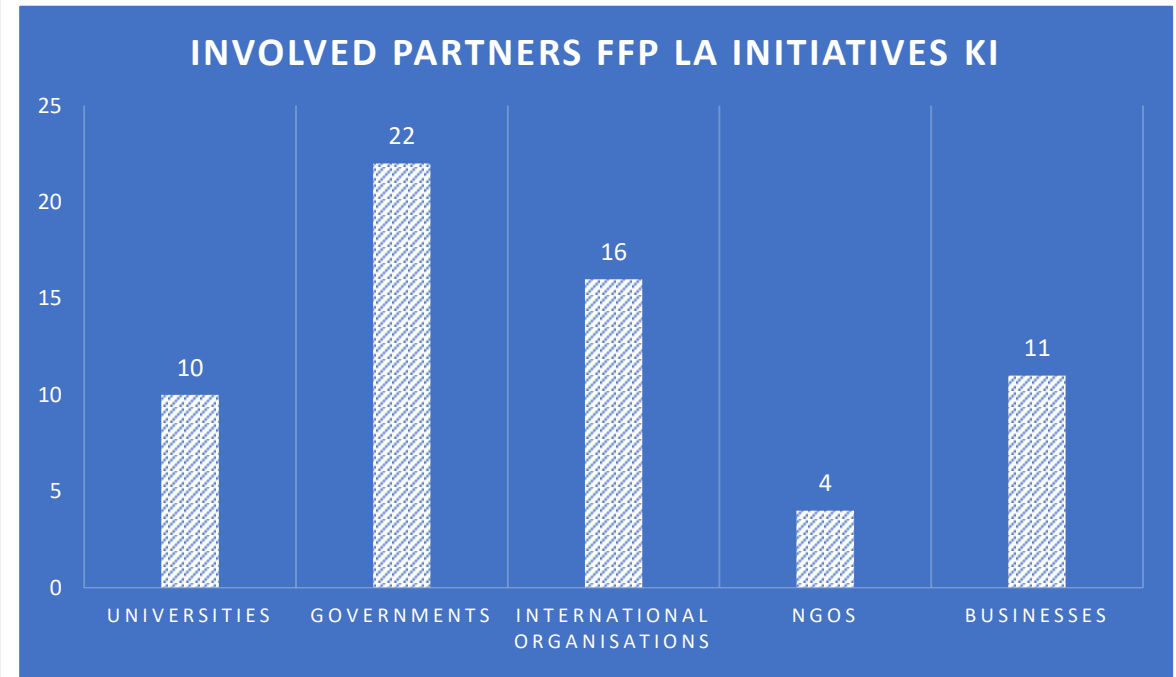


Platinum Sponsors





EMBRACING OUR SMART WORLD WHERE THE CONTINENTS CONNECT:
ENHANCING THE GEOSPATIAL MATURITY OF SOCIETIES
 6-11 May 2018, Istanbul



Organized by



Main Supporters

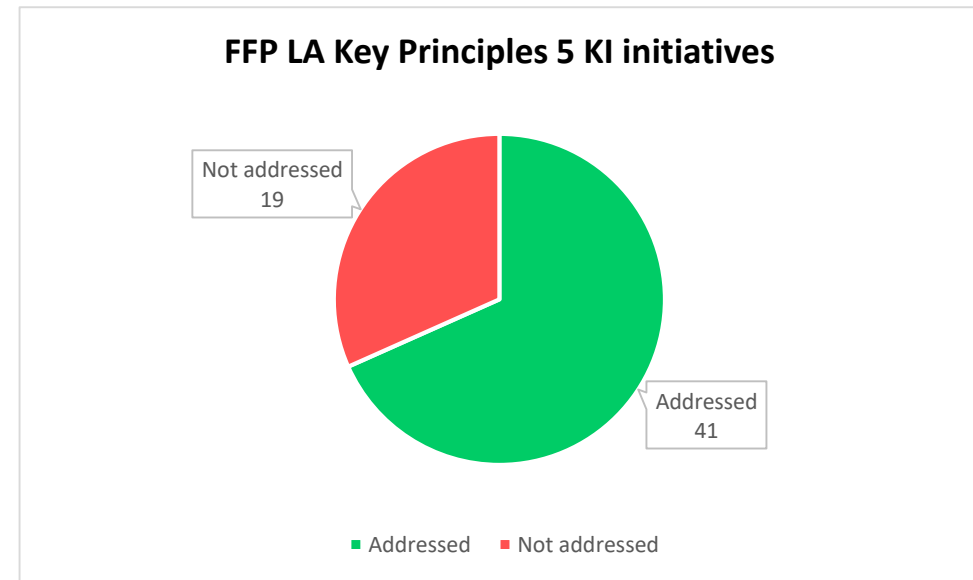
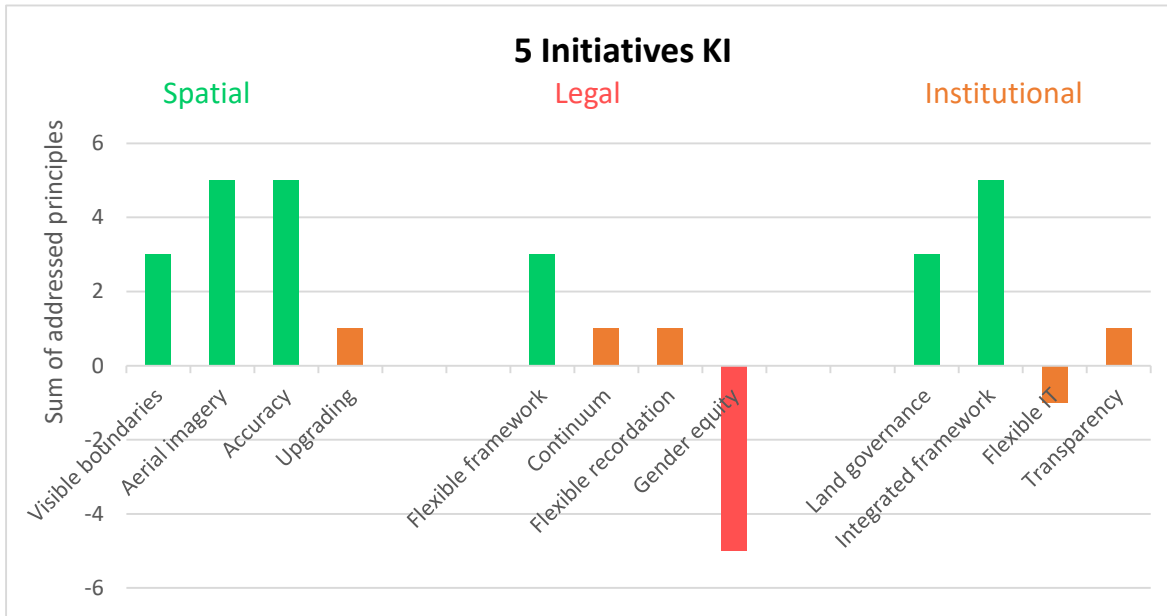


Platinum Sponsors





EMBRACING OUR SMART WORLD WHERE THE CONTINENTS CONNECT:
ENHANCING THE GEOSPATIAL MATURITY OF SOCIETIES
 6-11 May 2018, Istanbul



Organized by

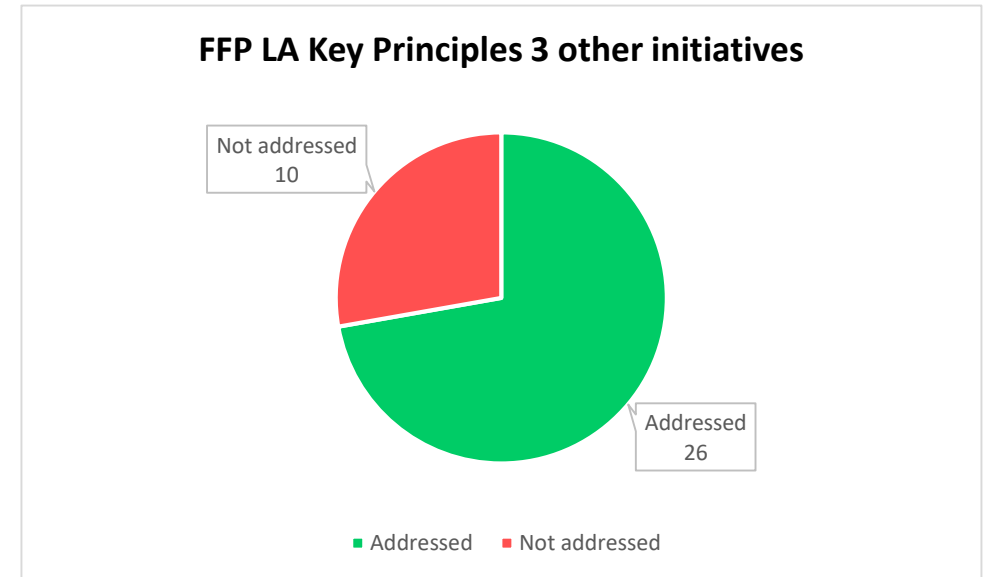
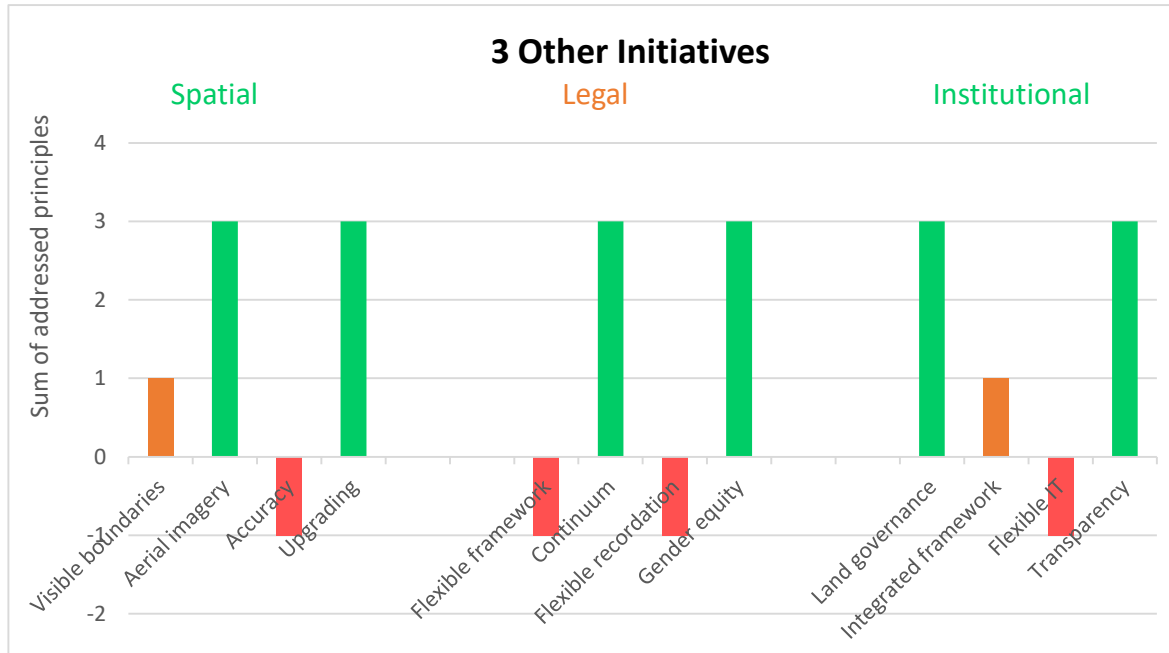


Main Supporters



Platinum Sponsors





Organized by

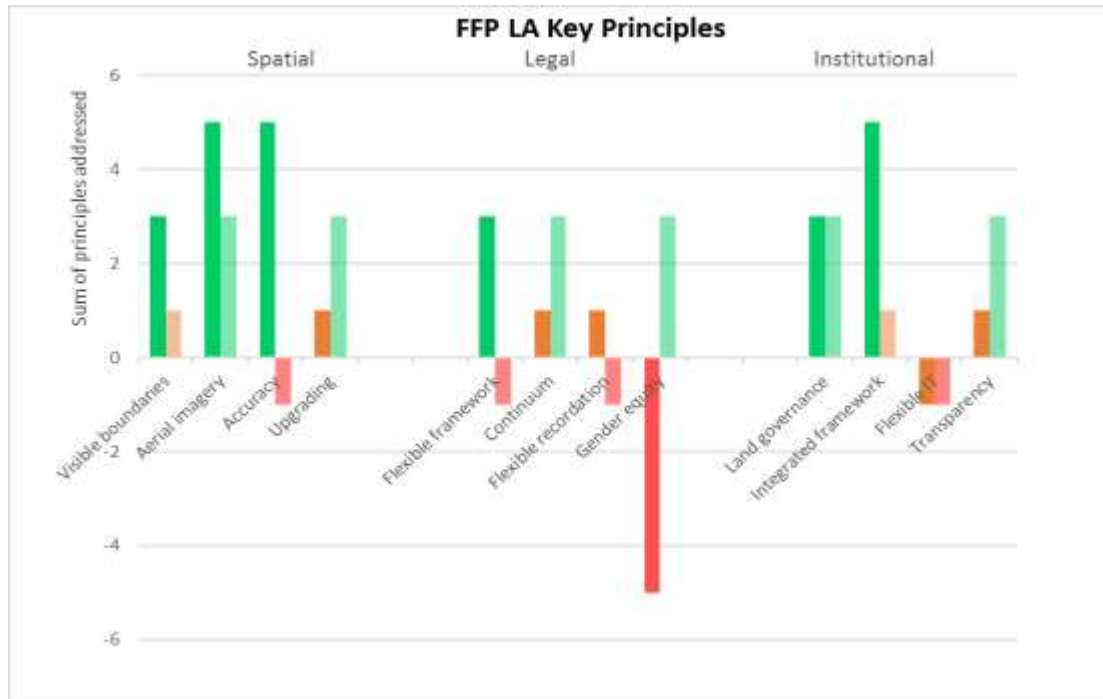


Main Supporters



Platinum Sponsors





Discussion and Conclusion:

- Significant contribution to FFP LA worldwide
- Mostly spatial principles addressed – future balance
- Continue evaluating FFP LA initiatives yearly
- Learn from one another by evaluating initiatives internally and externally

Organized by



Main Supporters



Platinum Sponsors





EMBRACING OUR SMART WORLD WHERE THE CONTINENTS CONNECT:
ENHANCING THE GEOSPATIAL MATURITY OF SOCIETIES
6-11 May 2018, Istanbul

Questions?



Carline Amsing
IT trainee – Defense Geographic Agency
carlineamsing@gmail.com



Paula Dijkstra
Regional Manager – Kadaster International
paula.dijkstra@kadaster.nl

Organized by



Main Supporters



Platinum Sponsors

