

11 – 16 April 2010



Provision of interoperable datasets to open GI to EU communities An European example of SIM

Dr. Szabolcs MIHÁLY and Pál LÉVAI, Hungary

FIG Congress 2010
Facing the Challenges – Building the Capacity
TS 7B – Regional and National Spatial Data Infrastructure
Sydney, Australia, 11-16 April 2010

www.fig2010.com



11 – 16 April 2010

Location of Hungary

Main Statistics:

State: republic

State foundation: 25 December 1000

Member of EU: 1st May 2004

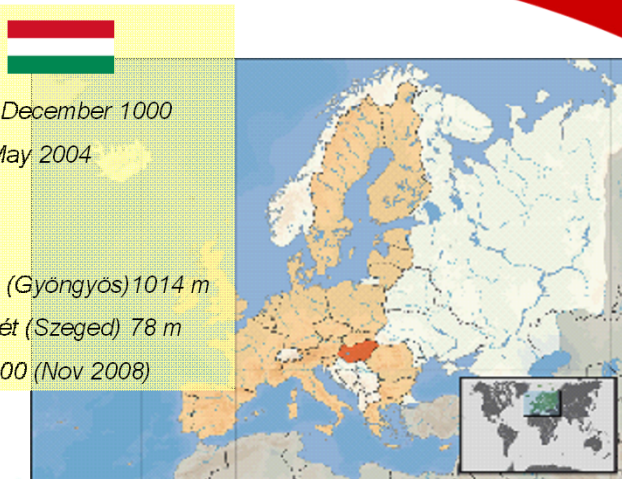
Capital: Budapest

Area: 93 030 km²

Highest point: Kékes (Gyöngyös) 1014 m

Lowest point: Gyálarét (Szeged) 78 m

Population: 10 033 000 (Nov 2008)



www.fig2010.com



Introduction page of the GIS4EU project



The project supports the INSPIRE (2007/2/EC) Directive

Analysed problems

- Necessity of making interoperable the datasets provided by different data providers,
- Difficulties in introduction of INSPIRE Directive, as a legislative framework for all European Member States,
- Fragmentation of available datasets and data sources (time and scale),
- Duplication in gathering information (time-costs-results),
- Difficulty in the harmonisation at different spatial scales (also inside the same data source).

11 – 16 April 2010

The proposal

- To share base cartography in order for it to be accessible (INSPIRE compliance) and interoperable (cross-border/scale/language) for aggregation purposes and operationally validate the INSPIRE Implementation Rules,
- To provide reference data from the following themes: **administrative units, transport network, hydrography, and elevation** in a common format to allow their aggregation,
- To share data, without building a central database, but through services and standards, and create the GIS4EU server which will enable access through standard services to data from different sources, by applying on-the-fly harmonisation,
- To analyse lack of information and dataset level,
- To provide guidelines and training.

www.fig2010.com



11 – 16 April 2010

Spatial themes of work

The project will take into consideration some of the themes included in INSPIRE Directive, in particular:

- Administrative units (Annex I),
- Hydrography (Annex I),
- Transport Network (Annex I),
- “3D” elevation models (Annex II).

www.fig2010.com



11 – 16 April 2010

Scales of reference

The project will work on the following scales for the integration of datasets:

- European,
- National,
- Regional,
- Local.

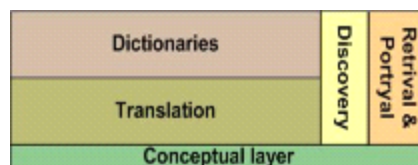
www.fig2010.com



11 – 16 April 2010

Focused aspects

- The following three aspects will be focused:
 - cross- scale,
 - cross- border,
 - cross- language.



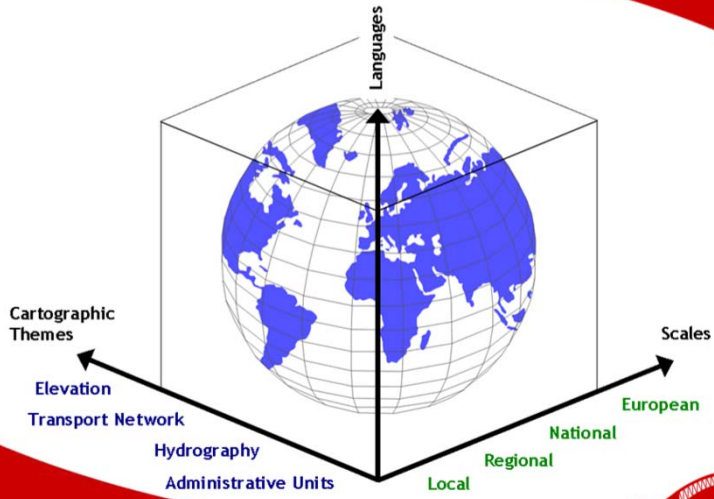
Problem stack of the multilingual aspects for the project

www.fig2010.com



11 – 16 April 2010

Themes of work

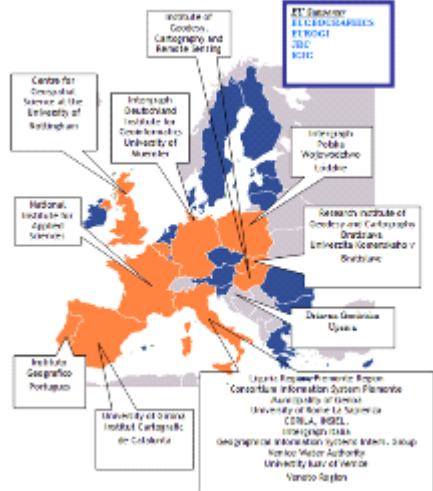


www.fig2010.com



11 – 16 April 2010

European countries involved

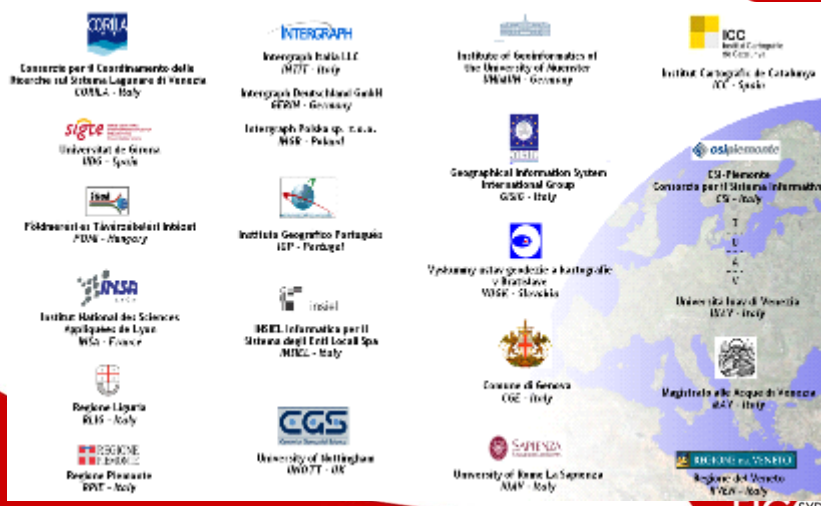


www.fig2010.com



11 – 16 April 2010

Partners

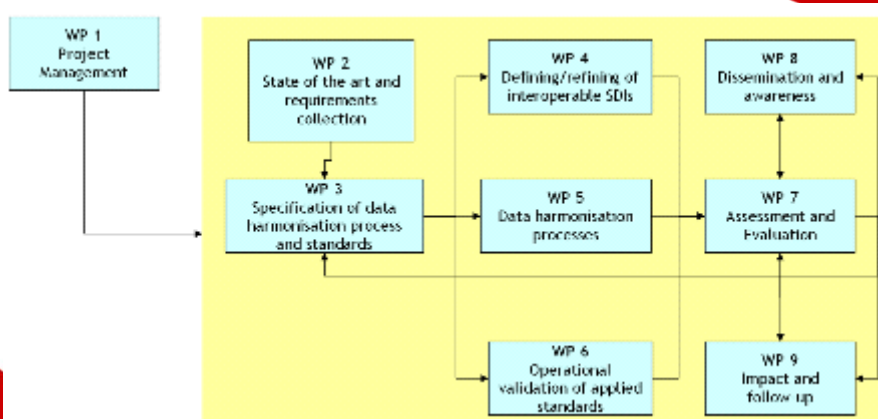


www.fig2010.com



11 – 16 April 2010

Workplan



www.fig2010.com



11 – 16 April 2010

Conceptual phase

- State of the art, also in accordance with the results achieved by other projects,
- Requirements collection,
- Specifications of data harmonisation process and standards validation,
- Multilingual and multicultural aspects :
 - Conceptual layer,
 - Translation and Dictionaries,
 - Ontology,
 - Research criteria.

www.fig2010.com



11 – 16 April 2010

Implementation phase

- Definition/refinement of interoperable SDI:
 - Common data model,
 - Guidelines.
- Operational validation of applied standards:
 - Definition of validation processes,
 - Guidelines.
- Evaluation and improvement:
 - Preparation of workflow specifications (a part from technology, enlargeable, flexible),
 - Quality assurance.

www.fig2010.com



11 – 16 April 2010

Dissemination phase

- Public impact:
 - Creation of a community,
 - Conferences, discussion/working groups, seminars,...
 - Reports, scientific publications,...
- Evaluation and impact:
 - Data availability and interoperability,
 - Accessibility and usability,
 - Dissemination of standards,
 - Common data model,
 - Guidelines.

www.fig2010.com



11 – 16 April 2010

Thematic Working Groups

Rules for the composition of TWGs:

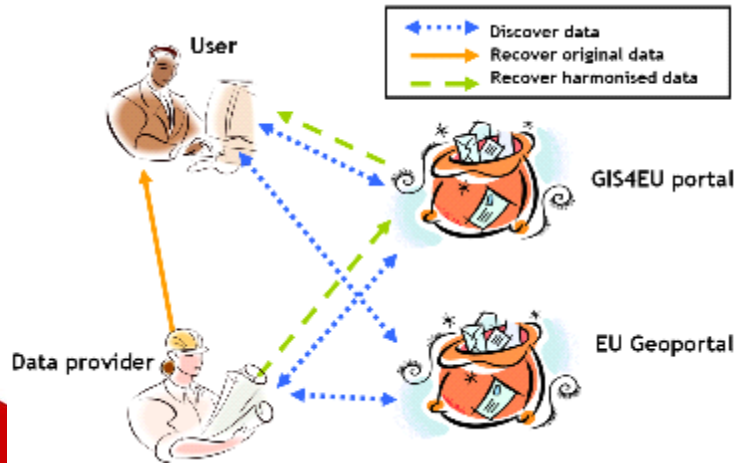
- One for each theme,
- TWGs define for the corresponding theme:
 - Common data model (definition),
 - Aggregation rules (relation),
- Strict involvement in the provided themes,
- Each data provider is included in at least 2 TWG,
- Different composition of TWG for definition and relation,
- Composed by Data providers + Research partners + Technological partners.

www.fig2010.com



11 – 16 April 2010

Conceptual goals

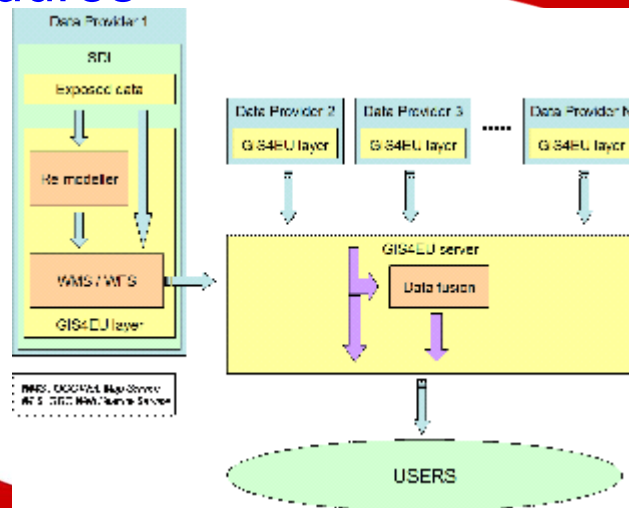


www.fig2010.com



11 – 16 April 2010

Procedures



www.fig2010.com



11 – 16 April 2010

Enlargement of the working group

- Groups and institutions which will support the project:
 - EUROGI,
 - EUROGEOGRAPHICS
 - IGIG,
 - JRC.
- Moreover, the project intends to involve further data providers for increasing the area of European datasets.

www.fig2010.com



11 – 16 April 2010

International appearances of GIS4EU

- **11th GSDI Word Conference** Rotterdam, The Netherlands June 15, 2009. *GIS4EU Workshop 2.3 - Tools and Experiences in Implementing INSPIRE Data Specifications II: GIS4EU and Operational Validation of the INSPIRE Common Data Models*
- **GISOpen2009 Conference** Székesfehérvár, Hungary, March 18-19, 2009. *GIS4EU International Workshop - Towards INSPIRE*
- **ESIG2010 Conference**, Lisbon, Portugal, February 10, 2010. *GIS4EU Workshop - When European Countries meet to share the Geographic Information*

www.fig2010.com



11 – 16 April 2010

International appearances of GIS4EU

- **GISOpen2009 Conference** Székesfehérvár, Hungary, March 18-19. 2009.
GIS4EU International Workshop -Towards INSPIRE
- **11th GSDI Word Conference** Rotterdam, The Netherlands, June 15. 2009.
GIS4EU Workshop 2.3 - Tools and Experiences in Implementing INSPIRE Data Specifications II: GIS4EU and Operational Validation of the INSPIRE Common Data Models
- **ESIG2010 Conference**, Lisbon, Portugal, February 10. 2010.
GIS4EU Workshop - When European Countries meet to share the Geographic Information

www.fig2010.com



11 – 16 April 2010

Results: the thematic geoportal

and the WP Deliverables...

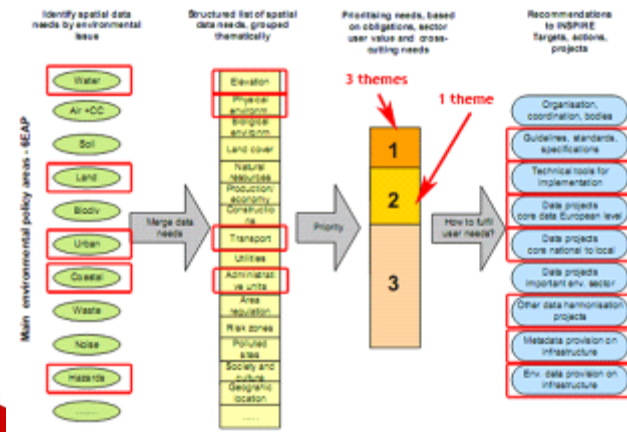
The image shows a screenshot of the GIS4EU thematic geoportal. The main part of the screen displays a map of Europe with various regions highlighted in green and blue. Above the map, there are logos for GIS4EU, INTERGRAPH, and other partners. To the right of the map, there are several smaller images representing deliverables, including 'Deliverable D-2.1 Standards and Implementation Rules' and 'Deliverable D-2.2 Standards and Implementation Rules'. Below the map, there are two more images: 'Proceedings...' and 'Newsletters...'. The bottom of the slide features the website address www.fig2010.com and the FIG SYDNEY 2010 logo.

www.fig2010.com



11 – 16 April 2010

User Requirements vs GIS4EU results



INSPIRE Environmental Thematic User Needs Position Paper

www.fig2010.com



11 – 16 April 2010

Meetings

- **Kick-Off** Venice, 3-4. **December 2007**,
- 7 Technical meetings (Turin, Munich, Barcelona, Székesfehérvár, Cracow, Nottingham, Lisbon),
- Mid-Term Project Review Meeting (Luxembourg),
- 5 National workshops (Venice, Genoa, Bari),
- 2 trainings (Munich, Milan),
- 3 international workshops (Székesfehérvár, Rotterdam, Lisbon),
- **Closing** 30. **April 2010**.

www.fig2010.com



Provision of interoperable datasets to open GI to EU communities
Dr. Stefania De Zorzi
 Project Coordinator

Phone: +39.041.2402523
 Fax: +39.041.2402512
 Email: dezorzi@corila.it

www.gis4eu.eu

Project funded by eContentplus Programme

Provision of interoperable datasets to open GI to EU communities