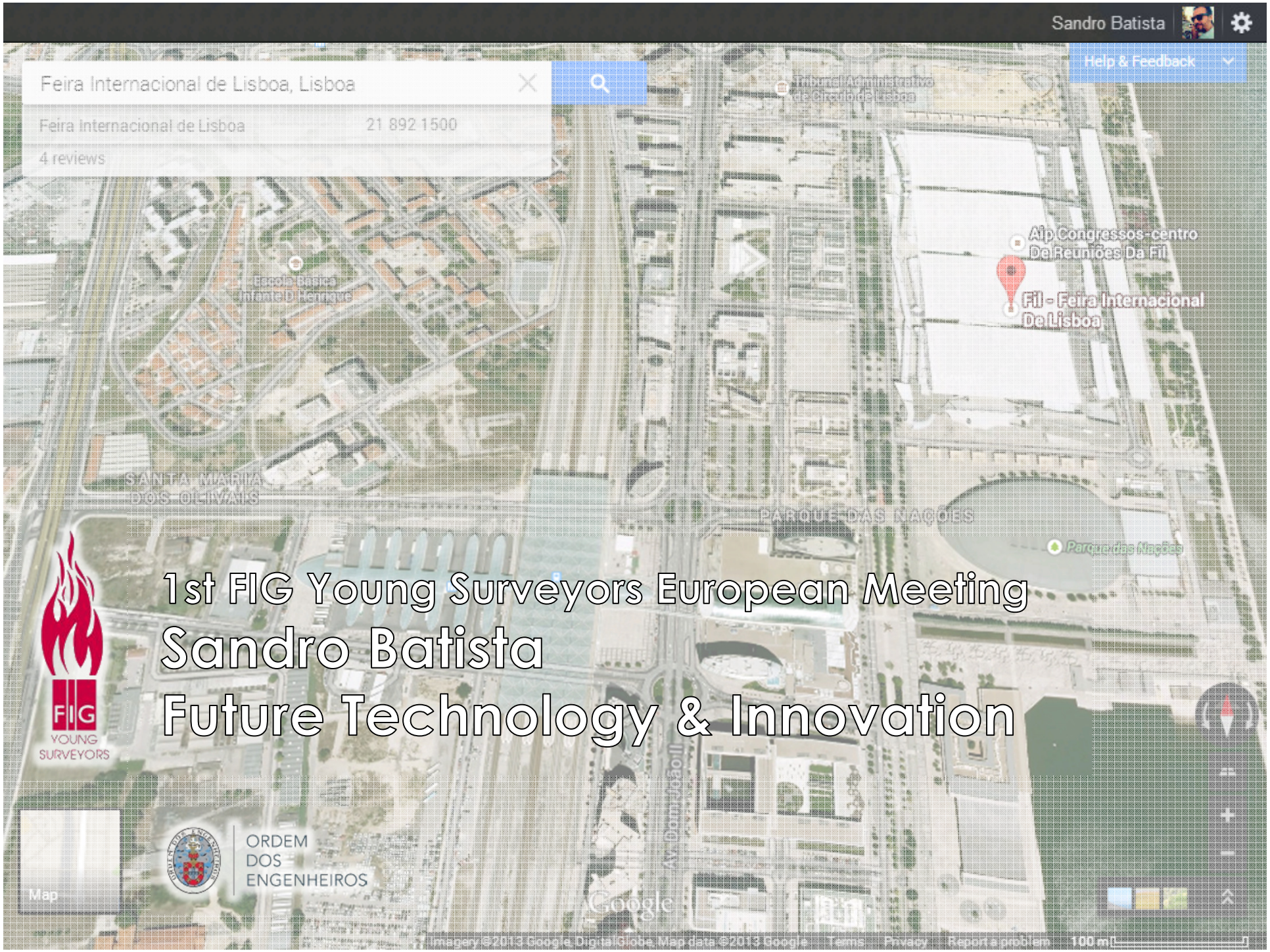
Sandro Batista
Help & Feedback
Feira Internacional de Lisboa, Lisboa
Feira Internacional de Lisboa
21 892 1500
4 reviews
Aip Congressos - Centro De Reuniões Da Fil
Fil - Feira Internacional De Lisboa
1st FIG Young Surveyors European Meeting
Sandro Batista
Future Technology & Innovation
FIG
YOUNG
SURVEYORS
ORDEM
DOS
ENGENHEIROS
Map
Google

Sandro Batista

Help & Feedback

escola secundária alves martins viseu

Av. Infante D. Henrique, 3514-507 Viseu 232 419 820

1 review

High School
Arts & Design

Earth

Escola Secundária Alves Martins

Viseu

Google

Map data ©2013 Google Terms Privacy Report a problem 1 km

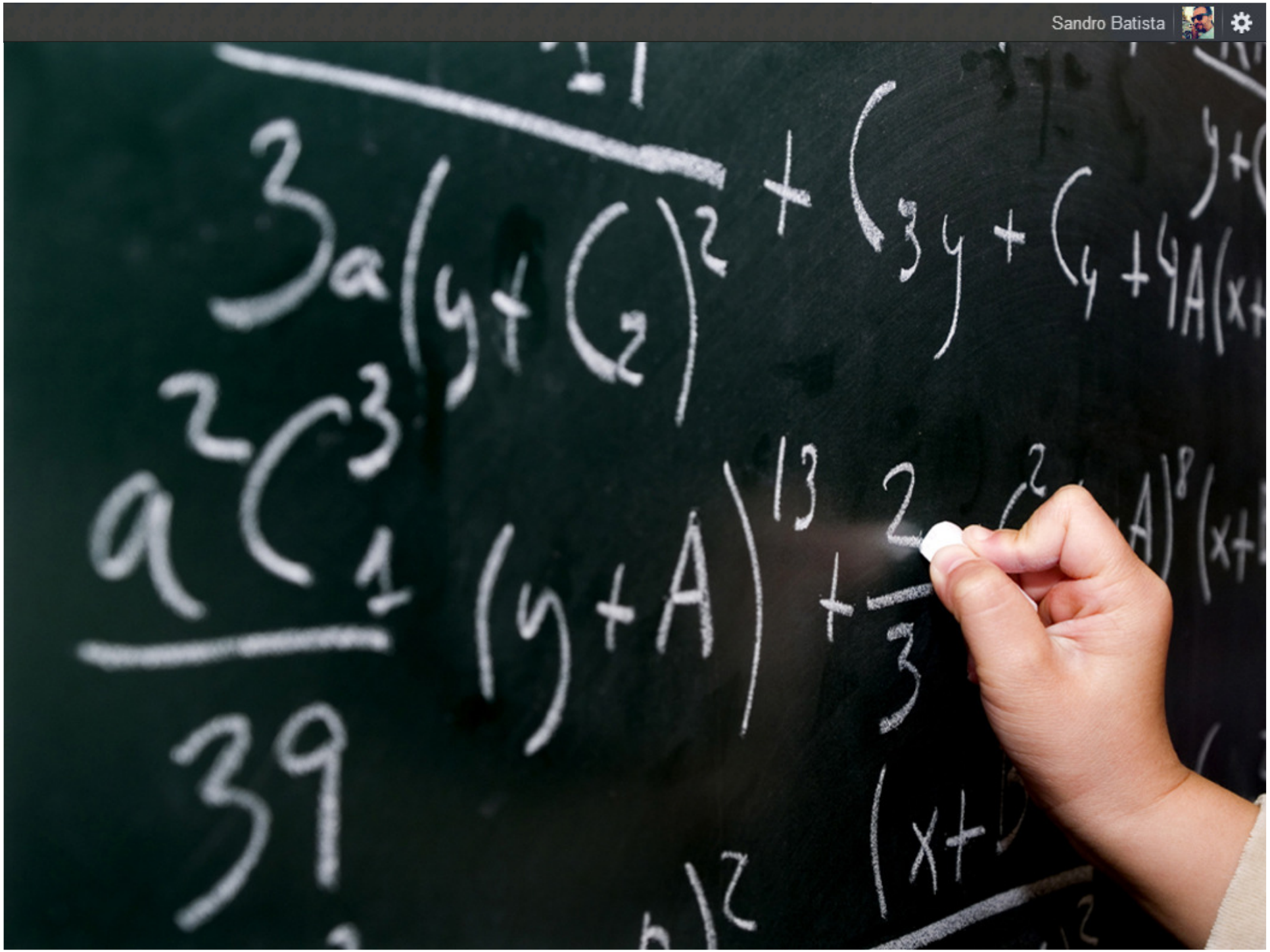
Sandro Batista

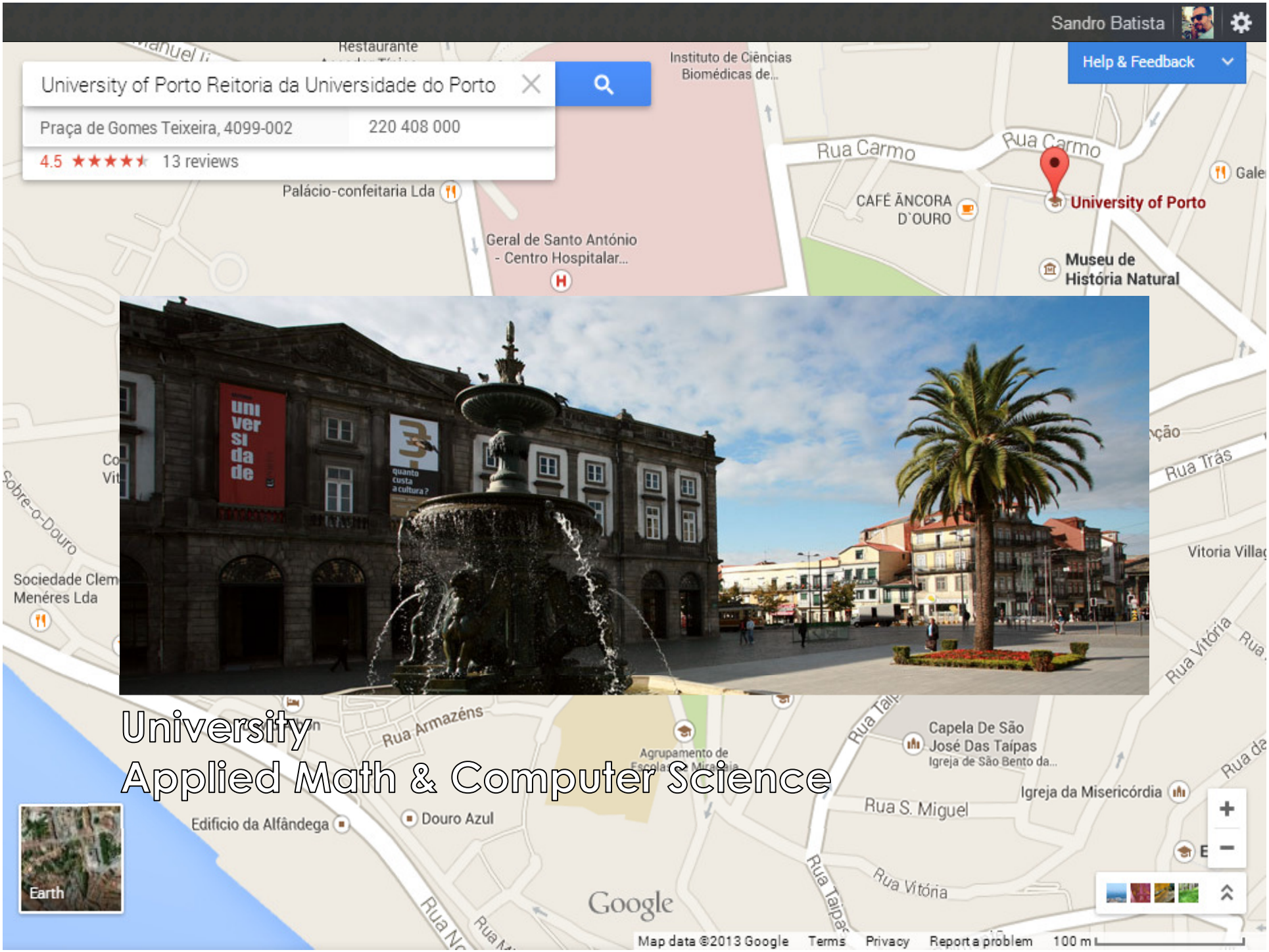

University
Applied Math & Computer Science

Sandro Batista

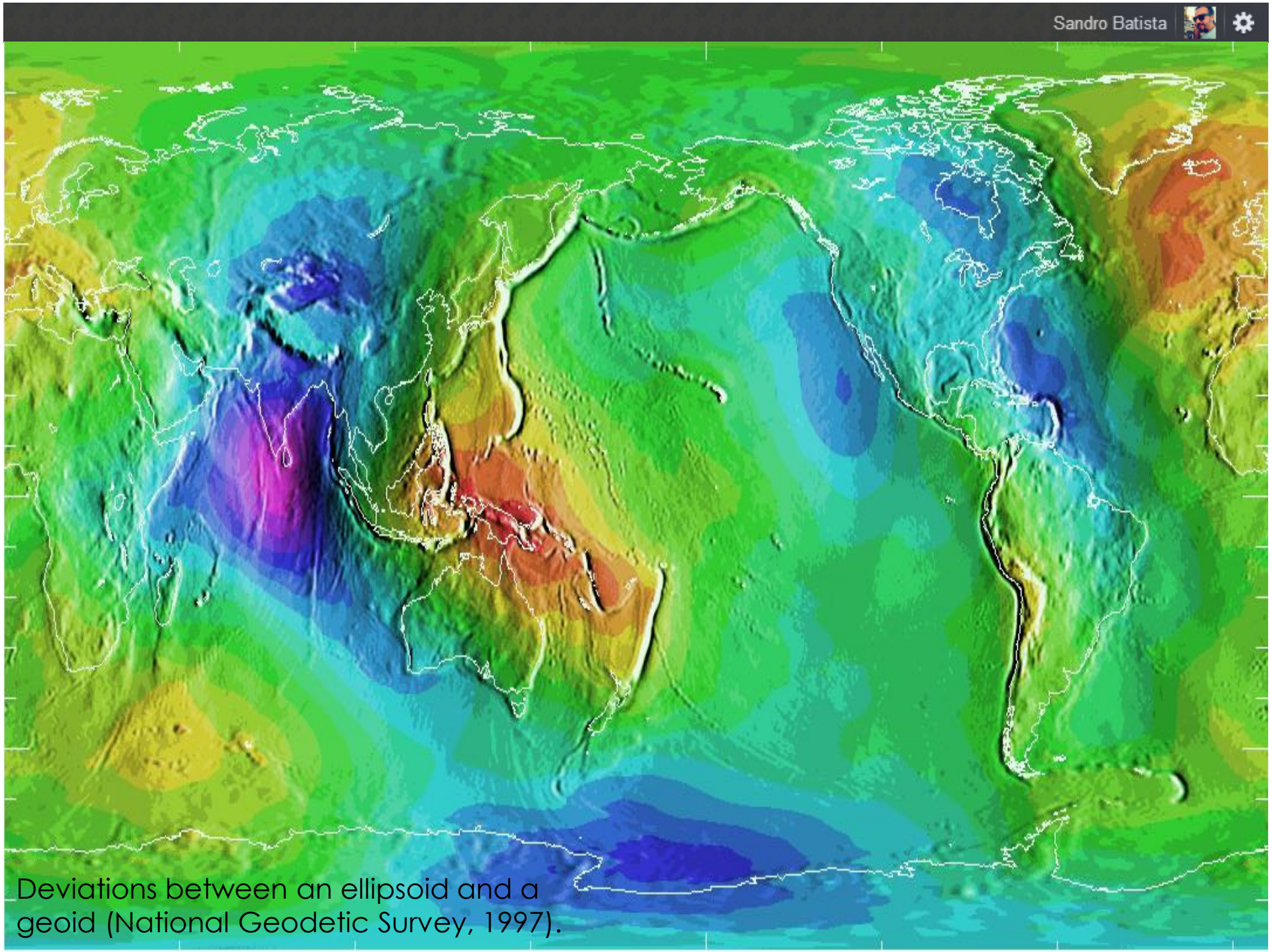

Deviations between an ellipsoid and a geoid (National Geodetic Survey, 1997).

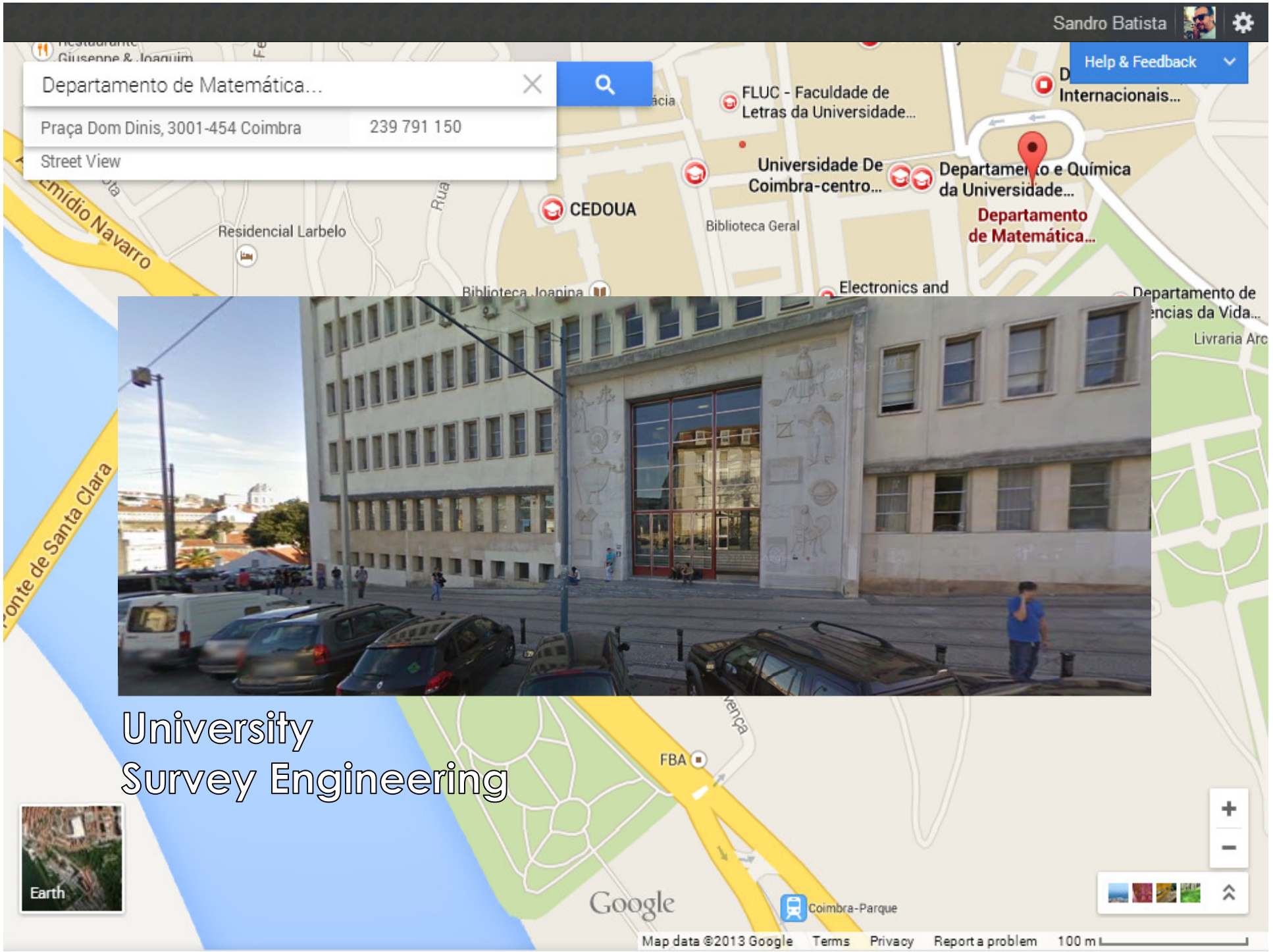
Sandro Batista
Help & Feedback
Departamento de Matemática...
Praça Dom Dinis, 3001-454 Coimbra
239 791 150
Street View
FLUC - Faculdade de Letras da Universidade...
Internacionais...
Universidade De Coimbra-centro...
Departamento e Química da Universidade...
Departamento de Matemática...
CEDOUA
Biblioteca Geral
Residencial Larbelo
Rua
Electronics and
Departamento de
Livraria Arc
Ponte de Santa Clara
University
Survey Engineering
FBA
Earth
Google
Coimbra-Parque
Map data ©2013 Google
Terms
Privacy
Report a problem
100 m

Sandro Batista

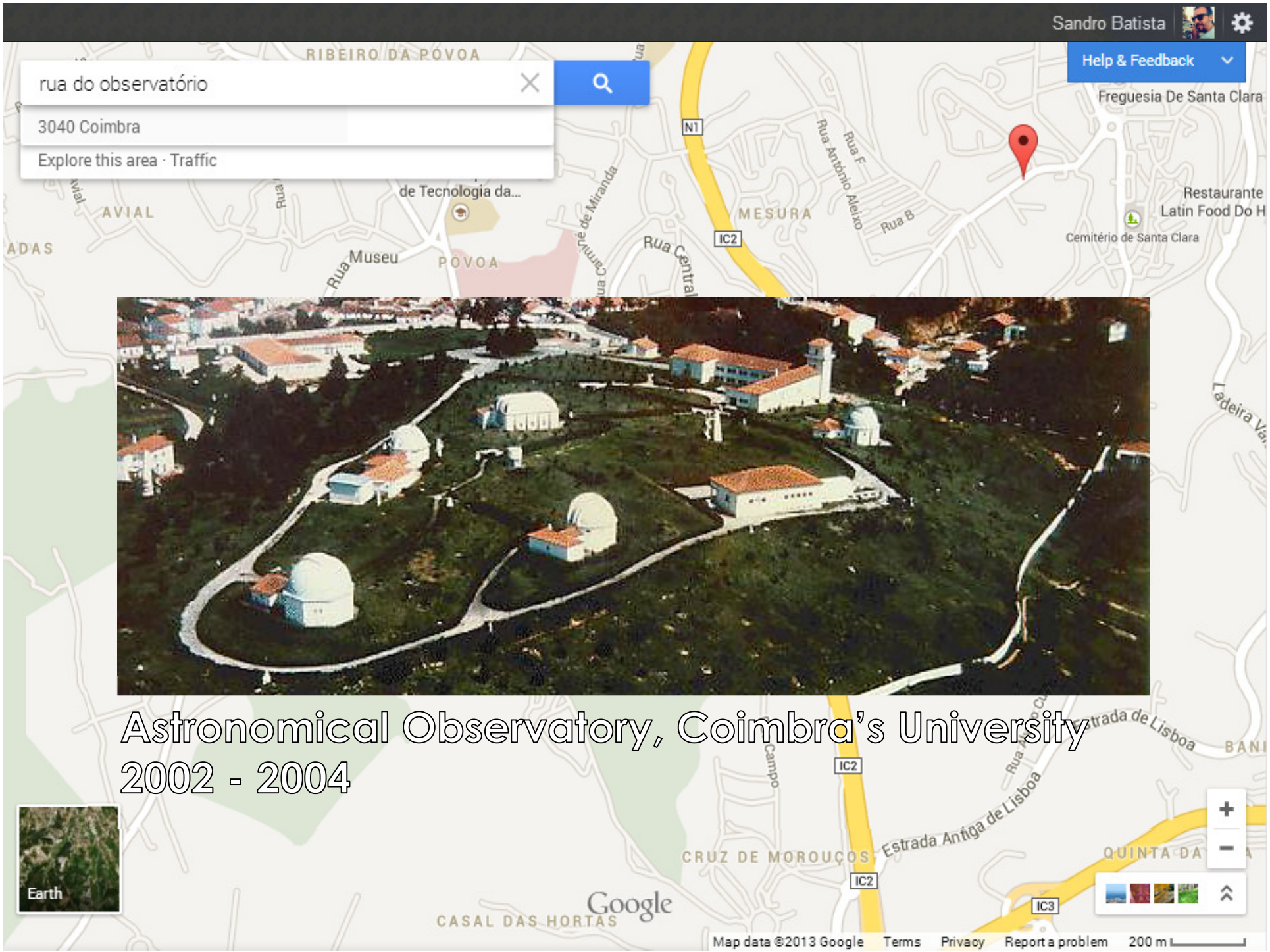

Astronomical Observatory, Coimbra's University
2002 - 2004

EfeCalc
Automatic Astronomical Ephemerides Calculation

Final Project

- Main Objective
  - To automatize the process of Astronomical Ephemerids calculation that where printed each here in a large, heavy book by the Coimbra's Astronomical Observatory

- Results
  - Windows application that allows to calculate all related information about celestial bodies: Sun, Moon, Stars, Planets, Eclipses, etc.

Astronomical Observatory of University of Coimbra 2002 - 2004

EfeCalc Online

- Migration from desktop application into Global Website, making Ephemerids Calculation available to everyone, everywhere!

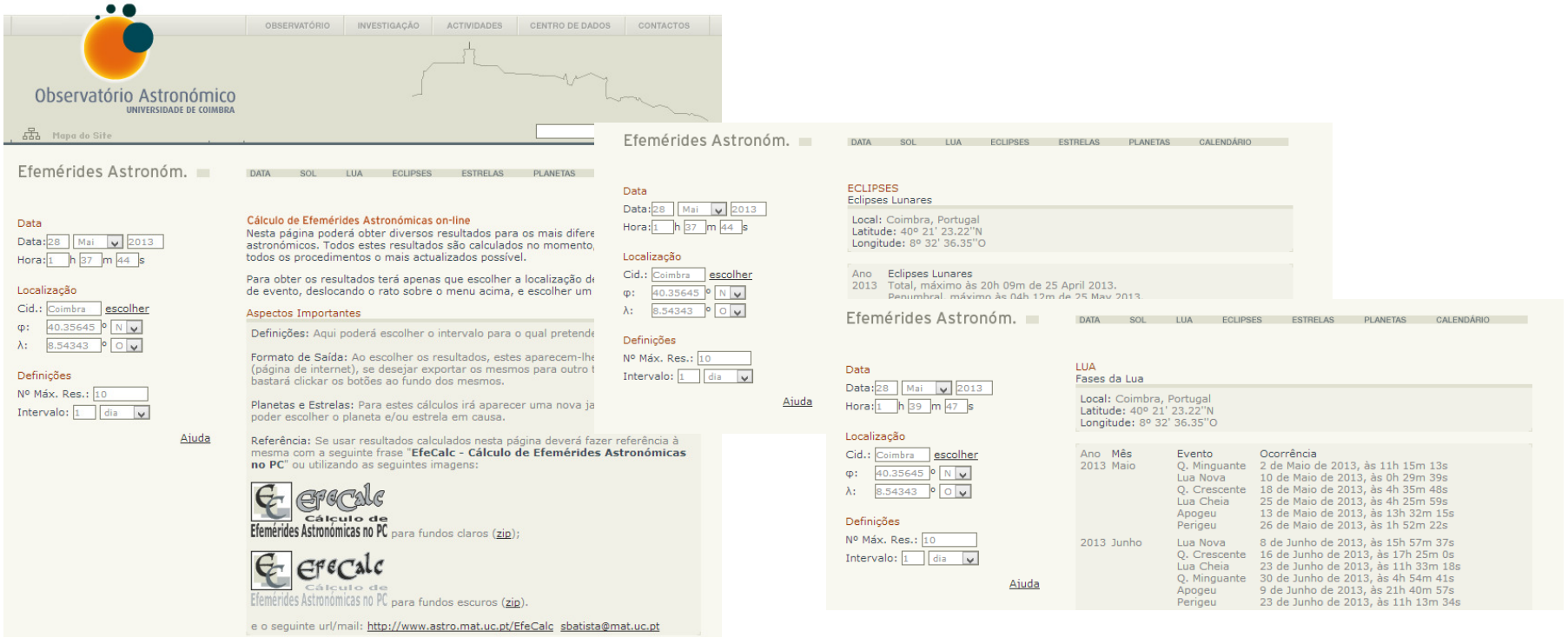

http://www.astro.mat.uc.pt

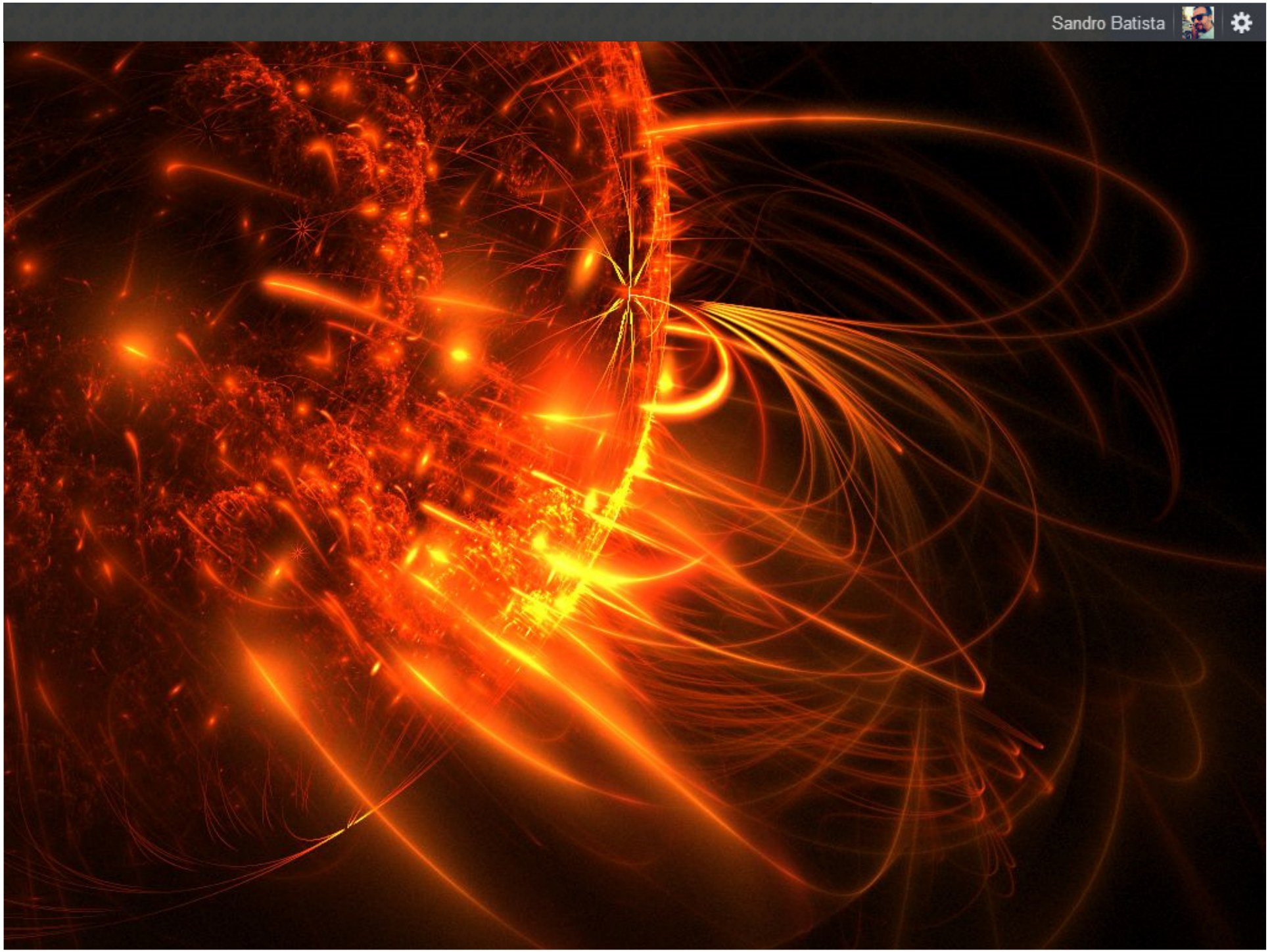
Sandro Batista

Astronomical Observatory of University of Coimbra 2002 - 2004

SunSpots

- Conceptualization and Creation of and application to identify and classify solar phenomena for all the solar photography in Coimbra's observatory database – More than 30.000 photographies taken daily since 1926







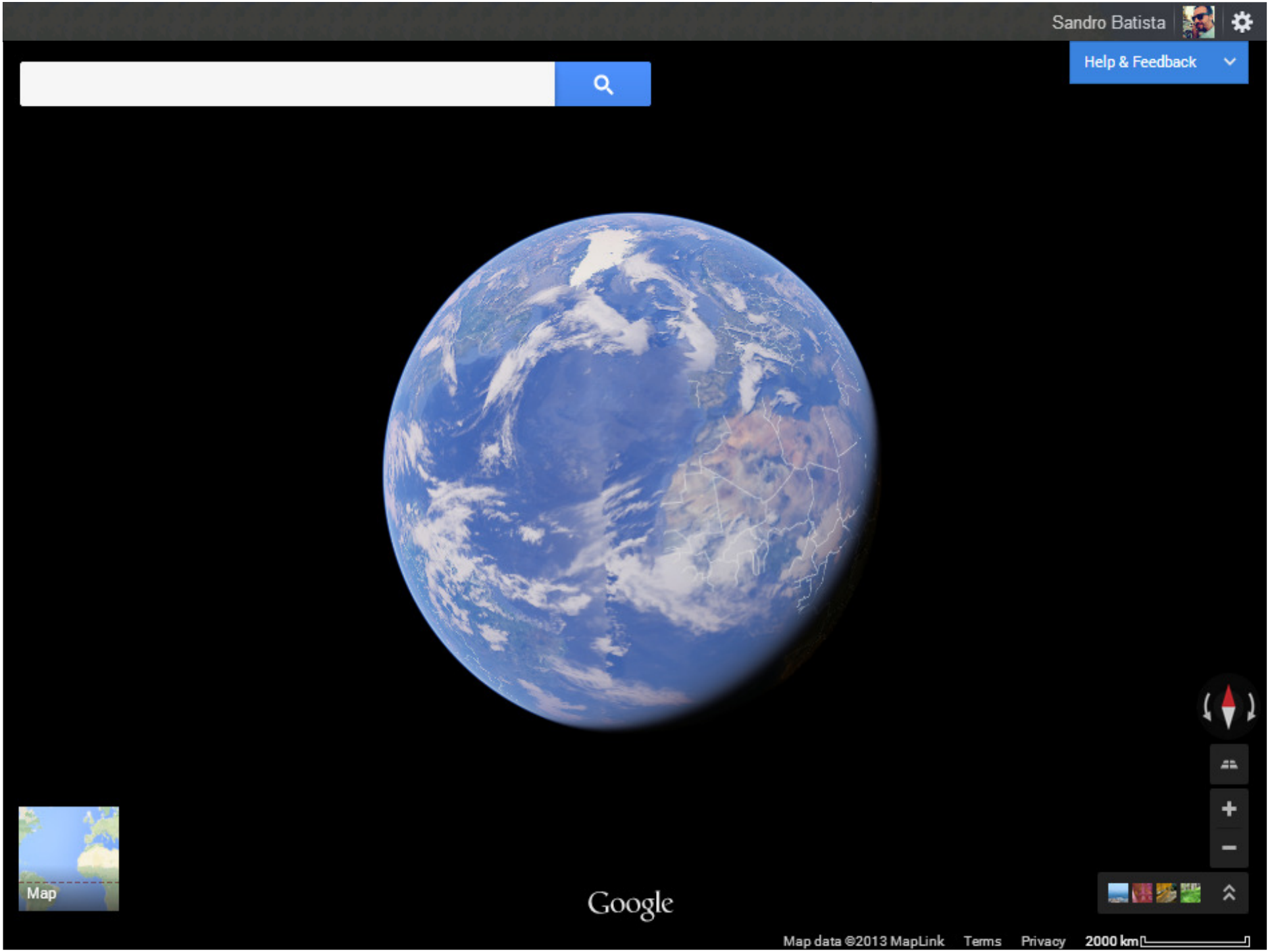
Sandro Batista
Help & Feedback
Map
Google
Map data ©2013 MapLink
Terms
Privacy
2000 km

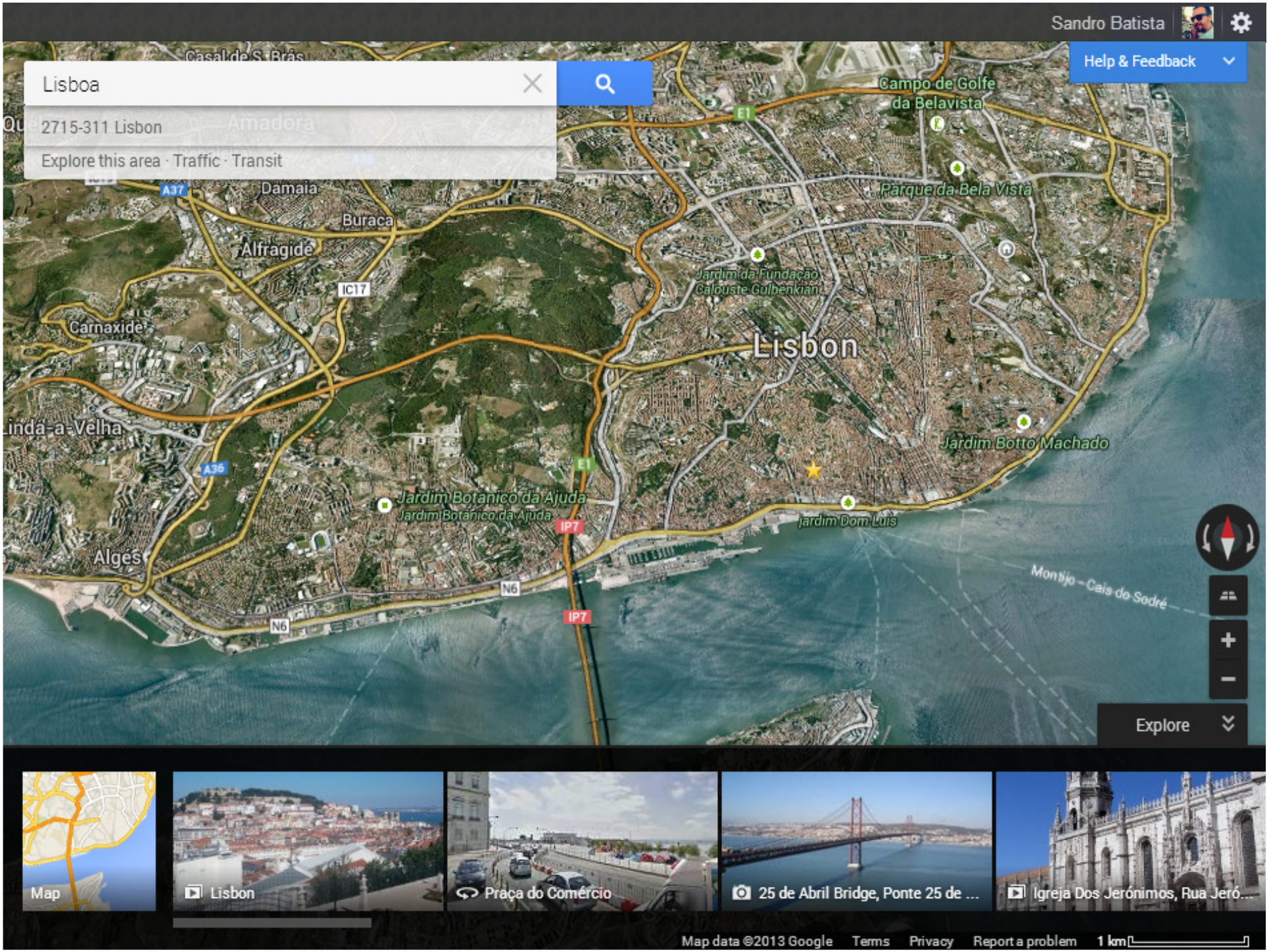
Sandro Batista
Help & Feedback
Lisboa
2715-311 Lisbon
Explore this area · Traffic · Transit
Campo de Golfe da Belavista
Parque da Bela Vista
Jardim da Fundação Calouste Gulbenkian
Damaia
Buraca
Alfragide
Carnaxide
Lisbon
Jardim Botto Machado
Jardim Botanico da Ajuda
Jardim Botânico da Ajuda
Jardim Dom Luís
Algés
Montijo – Cais do Sodré
Explore
Map
Lisbon
Praça do Comércio
25 de Abril Bridge, Ponte 25 de ...
Igreja Dos Jerónimos, Rua Jeró...
Map data ©2013 Google
Terms
Privacy
Report a problem
1 km

EngSolvers
2004 - …

Epoch-Suite
by engsolvers

- Co-founder and Technical Director

- Creation of a software suite for automatic geodetic monitoring in big public works where precision is the word!

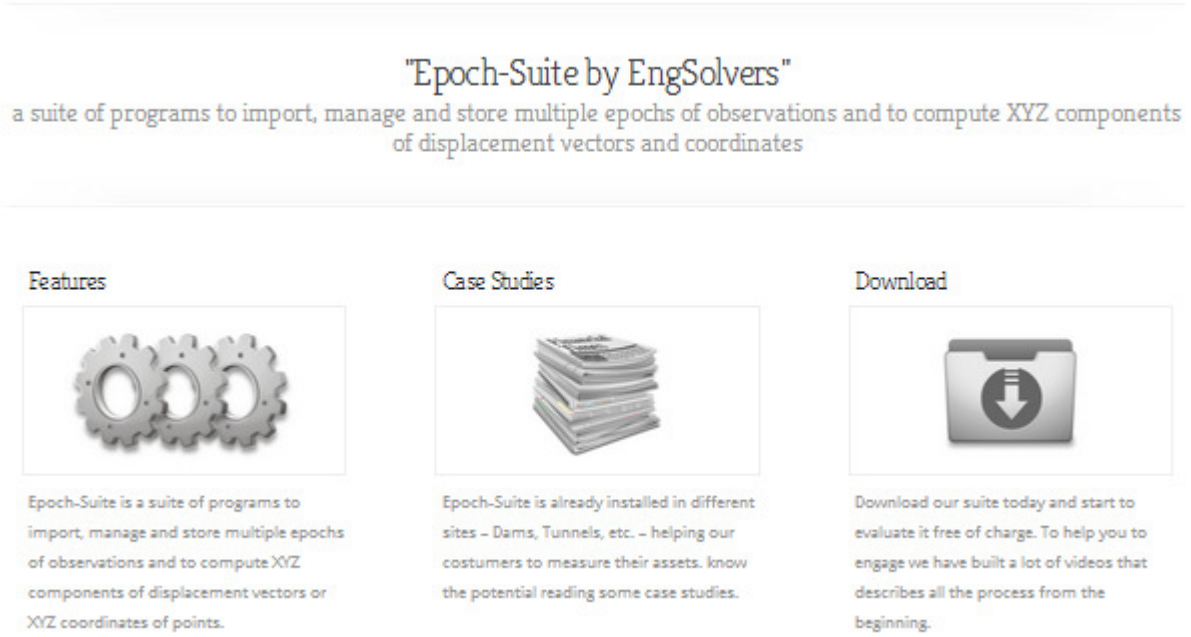

http://www.engsolvers.com/

Cahora Bassa Dam
Mozambique

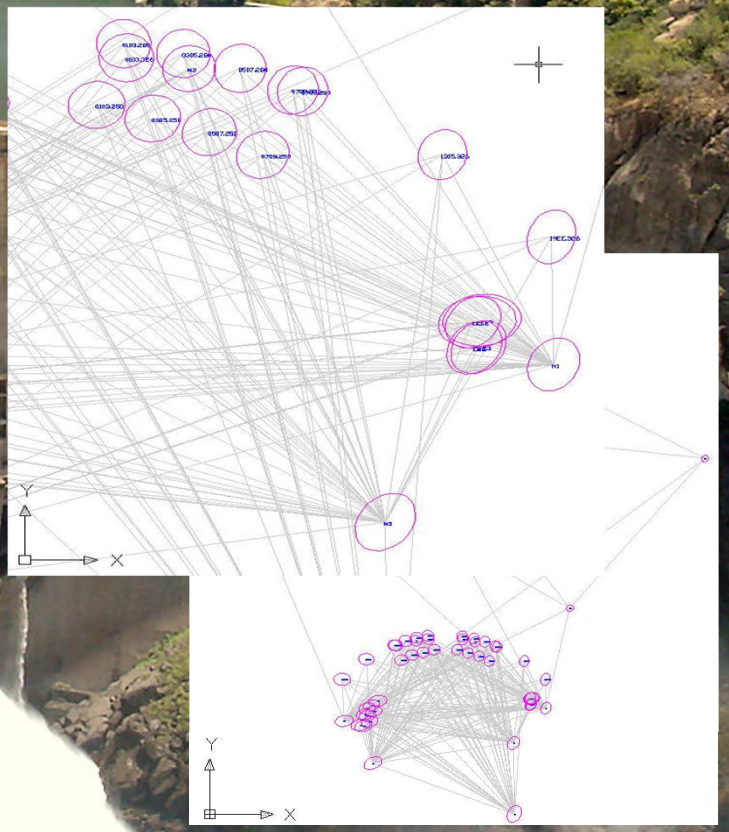

http://www.engsolvers.com/cahora-bassa-dam-mozambique/

Lisbon Subway Tunnel Portugal

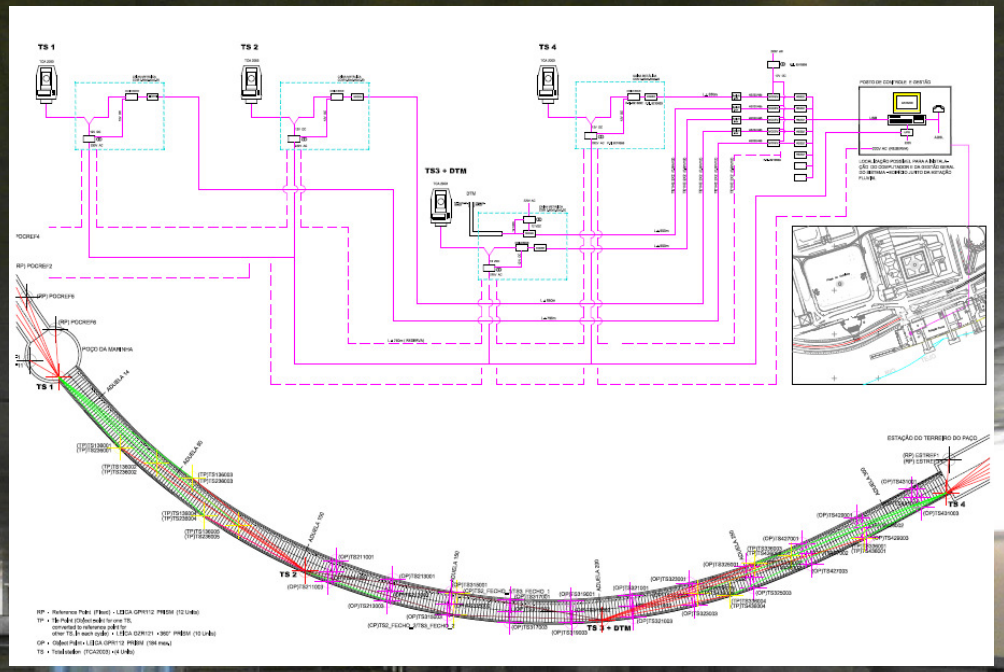

http://www.engsolvers.com/lisbon-subway-tunnel-portugal/

LOUISIANE
GOLPHE DU MEXIQUE

Carte Figurative des pertes successives en hommes de l'Armée Française dans la campagne de Russie 1812-1813.

Dressée par M. Minard, Inspecteur Général des Ponts et Chaussées en retraite.

Paris, le 20 Novembre 1869.

Les nombres d'hommes présents sont représentés par les largeurs des zônes colorées à raison d'un millimètre pour dix mille hommes; ils sont de plus écrits en travers des zônes. Le rouge désigne les hommes qui entrent en Russie, le noir ceux qui en sortent. ___ Les renseignements qui ont servi à dresser la carte ont été puisés dans les ouvrages de M.M. Chiers, de Ségur, de Fezensac, de Chambray et le journal inédit de Jacob, pharmacien de l'Armée depuis le 28 Octobre.

Pour mieux faire juger à l'œil la diminution de l'armée, j'ai supposé que les corps du Prince Jérôme et du Maréchal Davoust qui avaient été détachés sur Minsk et Mobilow et ont rejoint vers Orscha et Witebsk, avaient toujours marché avec l'armée.

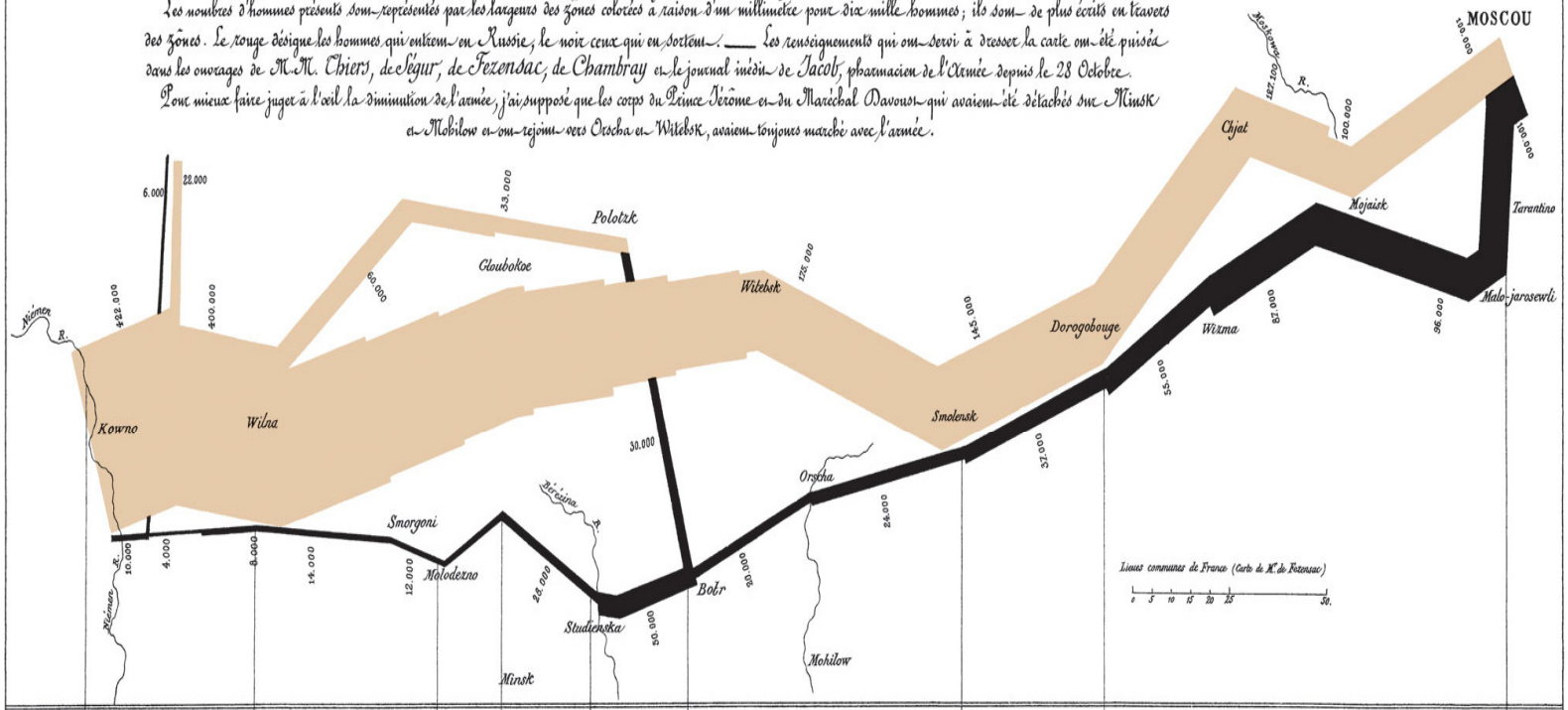

TABLEAU GRAPHIQUE de la température en degrés du thermomètre de Réaumur au dessous de zéro.

Les Cosaques passent au galop le Niémen gelé.

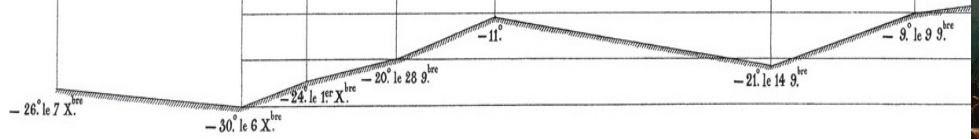

Autog. par Regnier, 8. Rue St. Marie St. Gves à Paris.

Based on Charles Minard's graph of Napoleon's Russian campaign of 1812.

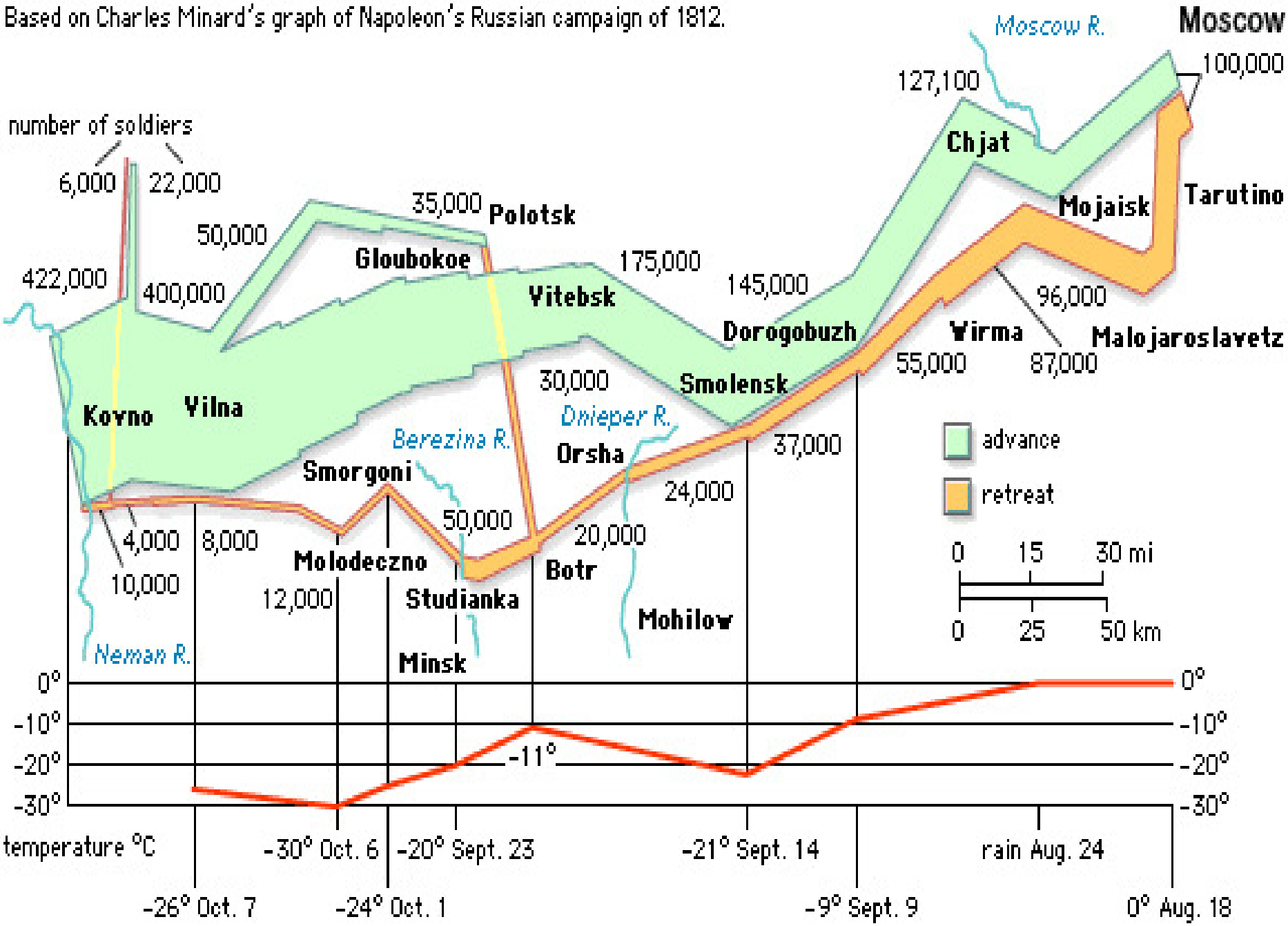

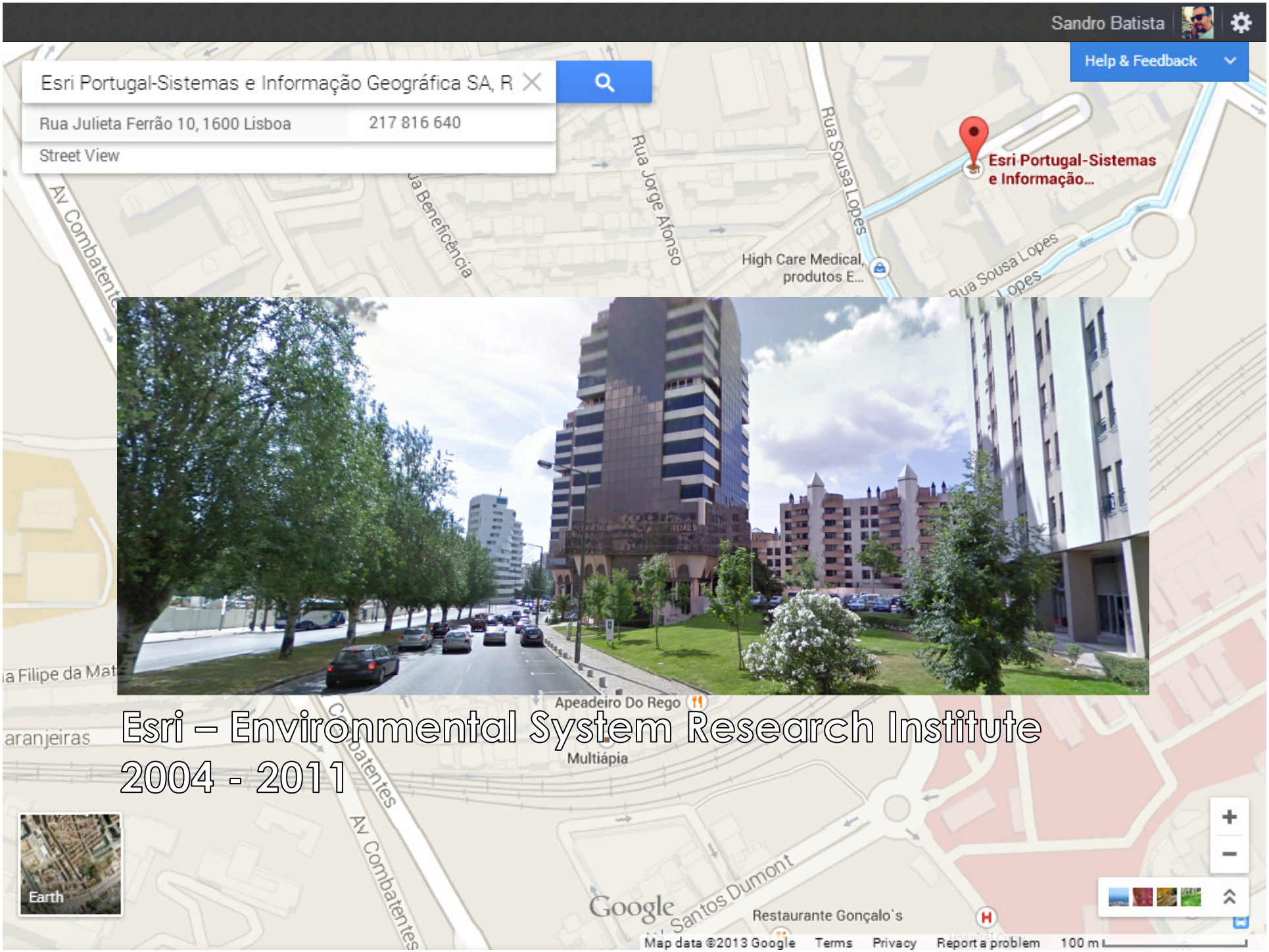
Sandro Batista
Help & Feedback
Esri Portugal-Sistemas e Informação Geográfica SA, R
Rua Julieta Ferrão 10, 1600 Lisboa
217 816 640
Street View
Esri Portugal-Sistemas e Informação...
High Care Medical, produtos E...
Rua Sousa Lopes
Rua Jorge Afonso
Av Combatentes
Apeadeiro Do Rego
Multiápia
Restaurante Gonçalo`s
Google
Map data ©2013 Google
Terms
Privacy
Report a problem
100 m
Earth
Esri – Environmental System Research Institute
2004 - 2011

Esri Portugal
2004 - 2011

- 2004 – 2008
  - CTO – Technical Director
- 2008 - 2009
  - CEO – Enterprise Unit of Research, Development and Innovation
- 2011 – 2011
  - Strategy and Technology Director

- Project Director and Project Manager of many international and national projects
  - NC3A – NATO;
  - GeoCAPITAL Holding
  - AICEP Global Parques (Portuguese agency for investment)
  - Chronopost International
  - Portuguese Geographic Institute
  - Etc.

Rich Internal Applications (RIAs) crescem rapidamente
EUE 2010
PORTUGAL EM ACTO

allaboutlocation.net
2008 - …

- Creator of the Blog – Innovation in Information System focused in the Location component of each and every information system!

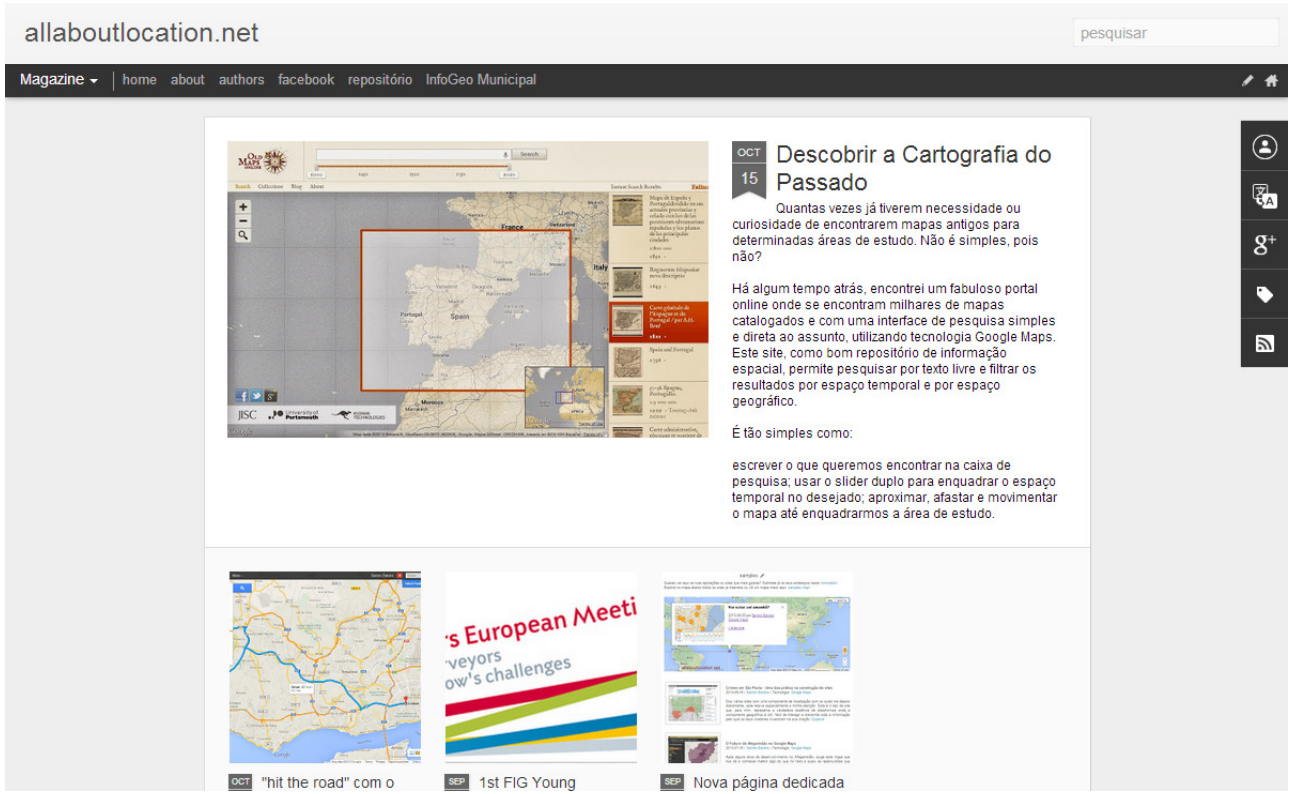

http://www.allaboutlocation.net/

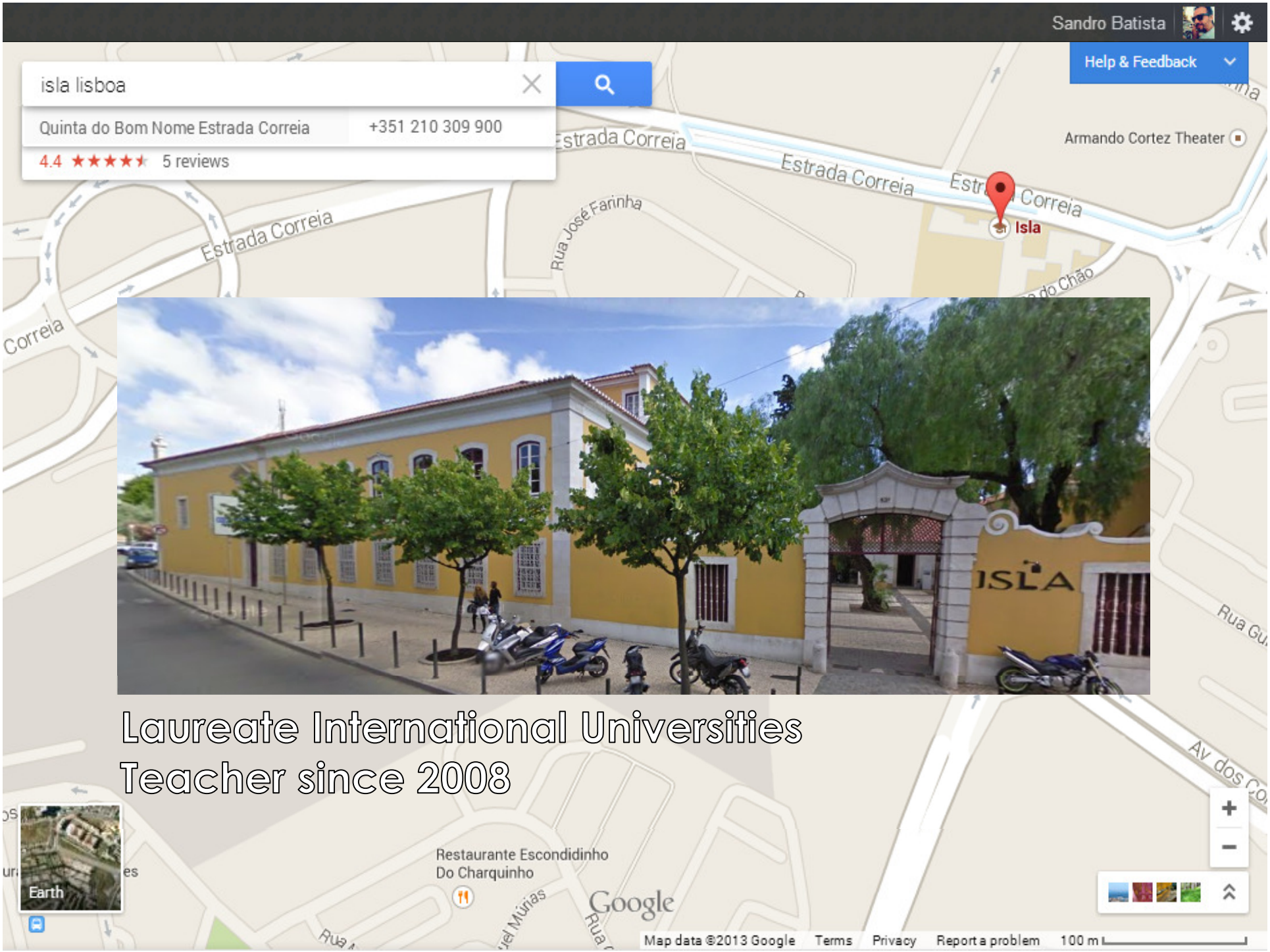
Sandro Batista
Help & Feedback
isla lisboa
Quinta do Bom Nome Estrada Correia
+351 210 309 900
4.4 ★★★★½ 5 reviews
Estrada Correia
Rua José Farinha
Armando Cortez Theater
Isla
ISLA
Laureate International Universities
Teacher since 2008
Earth
Restaurante Escondidinho
Do Charquinho
Google
Map data ©2013 Google
Terms
Privacy
Report a problem
100 m

source
mobile
roadmap
imagery
geoserver
iphone
open
esri
facebook
webservices
quantumGIS
googleplaces
cloud
global
gps
location
google
intergraph
ogc
collaboration
social
temporal
like
android
smartphones
satellite
share
microsoft
historical
foursquare
ready

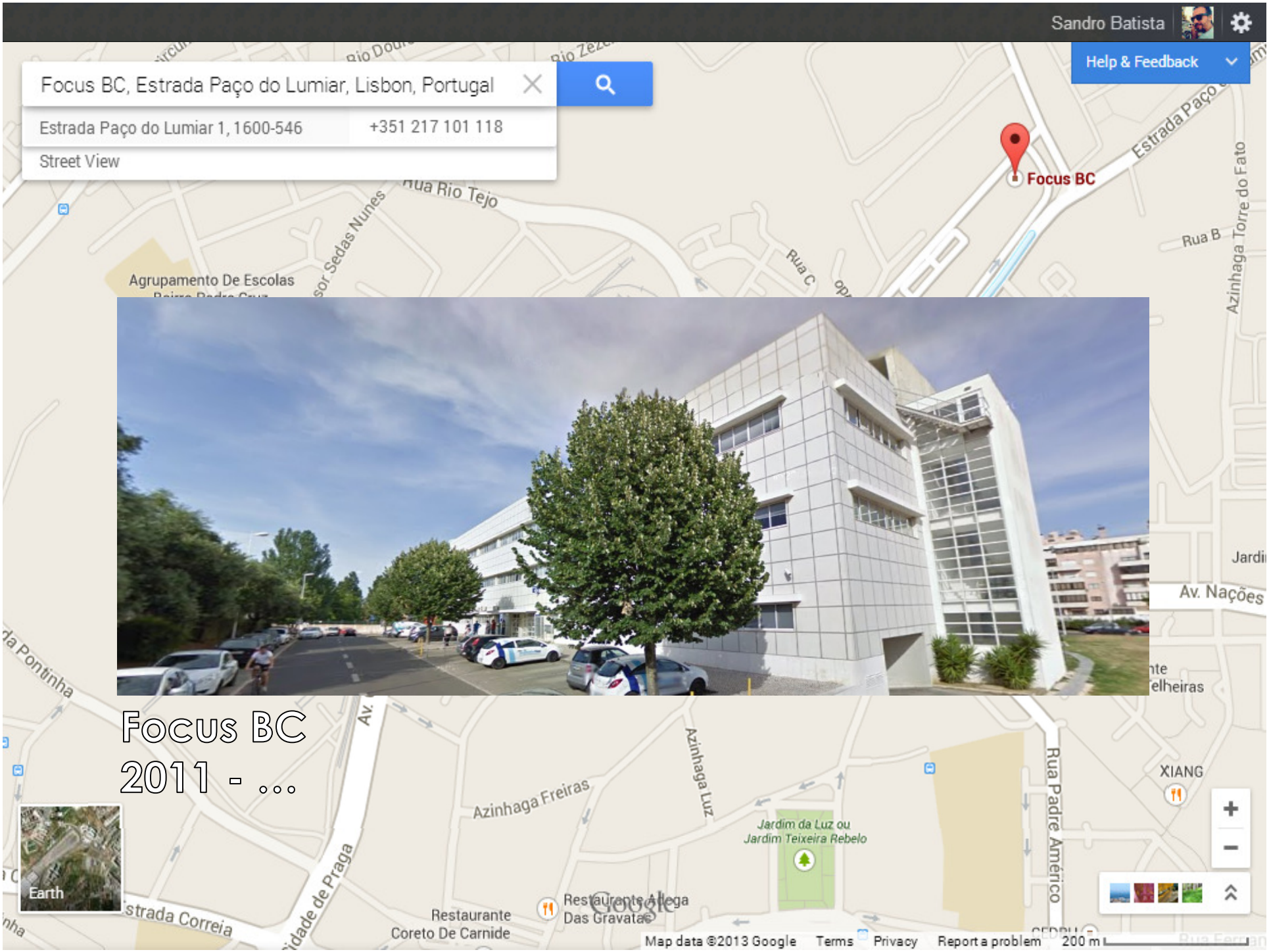

Focus BC
2011 - ...

Focus BC
2011 - …

- Co-founder & Managing Partner
- Business Consulting and Professional Services Company
- Google Partner for EMEA Market – Europe, Middle East and Africa – in Enterprise Solutions focused in Earth and Maps Solutions

http://www.focus-bc.com/

Sandro Batista

Share

Simplicity

Everywhere

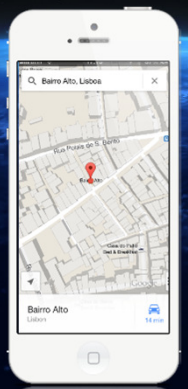

ONLINE & OFFLINE

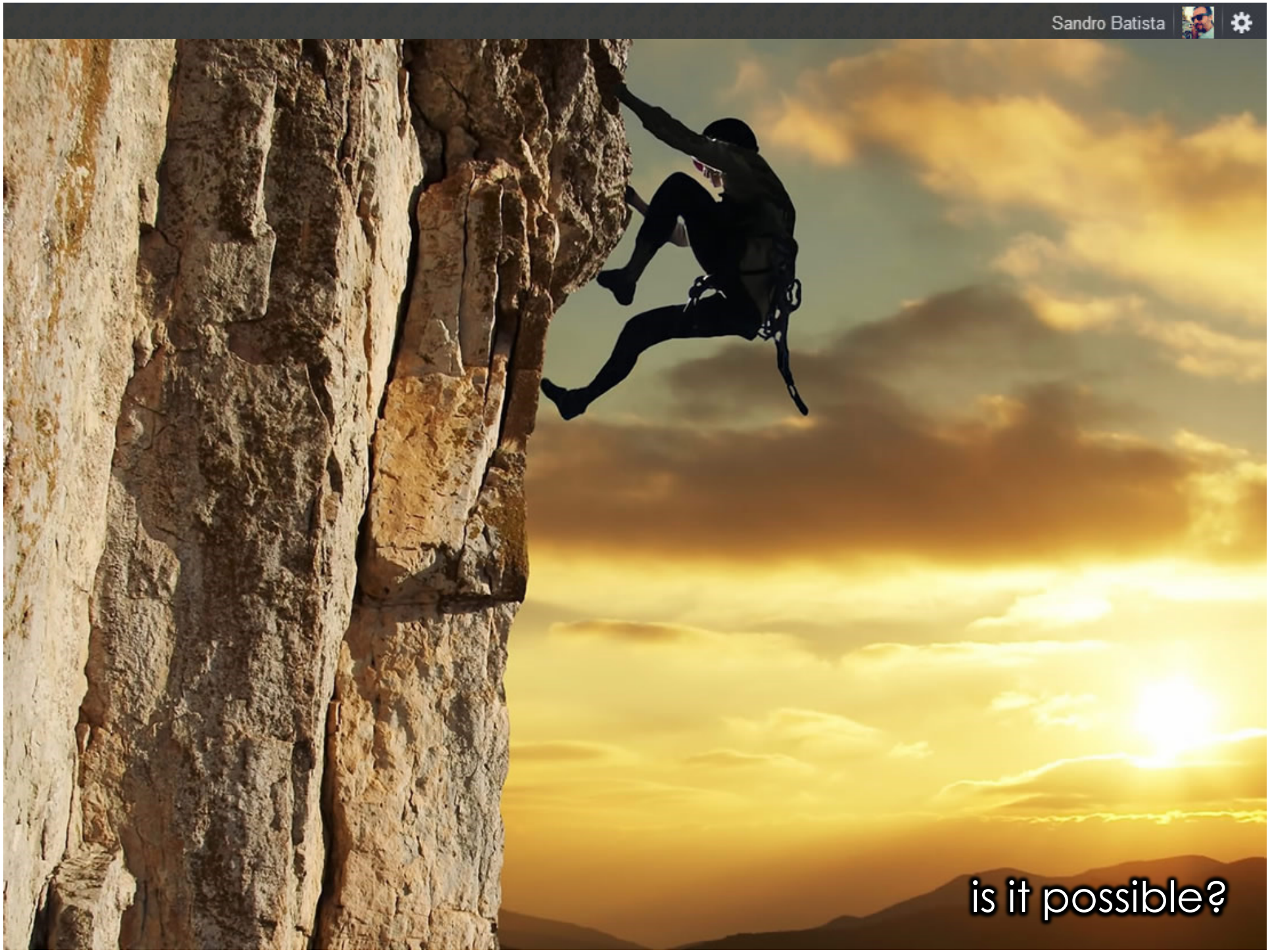
Sandro Batista
is it possible?

“by the end of 2011, over 75 percent of devices shipped in mature markets will include a GPS” Gartner 2011 trends



“by the end of 2011, over 75 percent of devices shipped in mature markets will include a GPS” Gartner 2011 trends

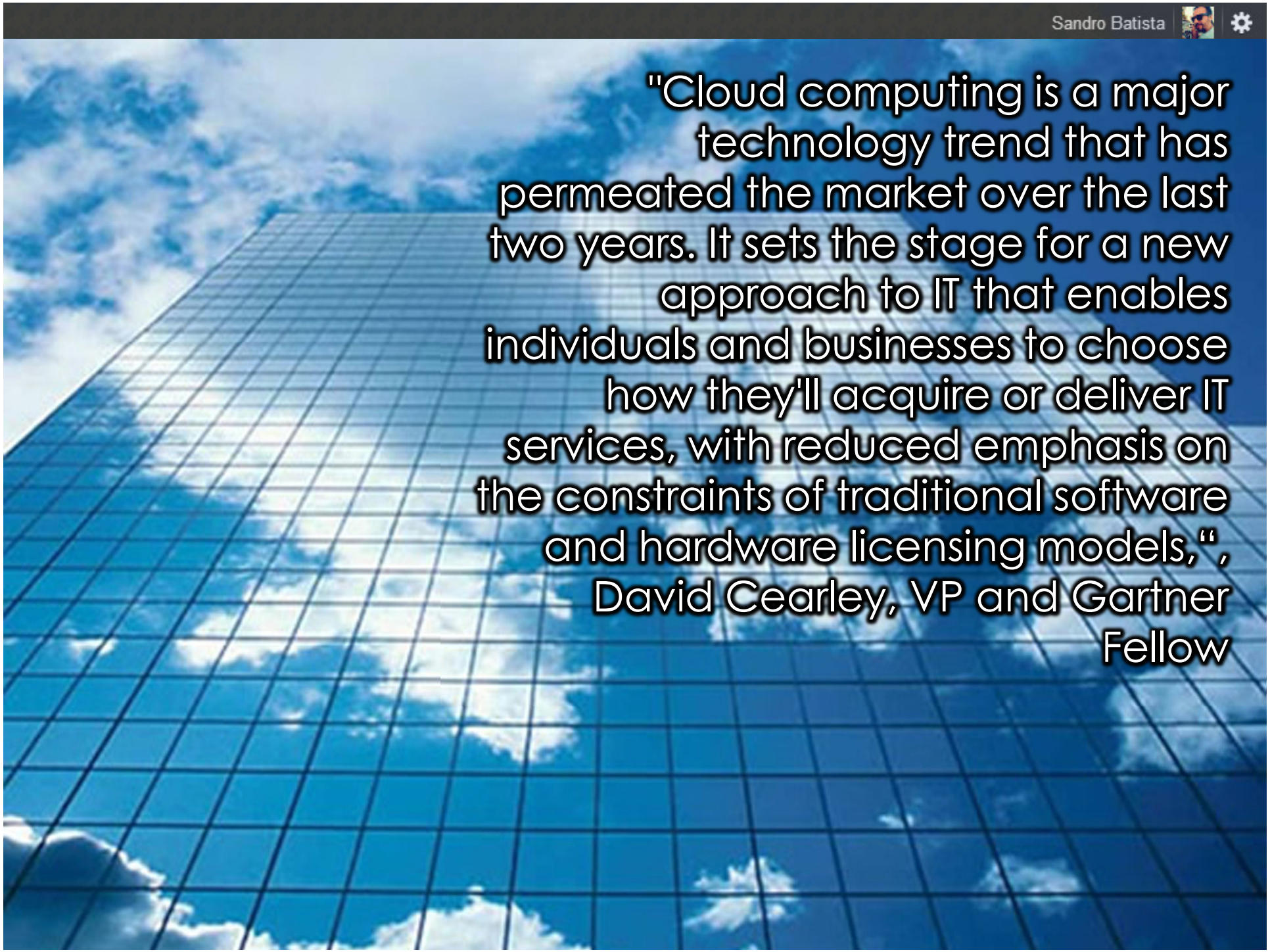
Sandro Batista
"Cloud computing is a major technology trend that has permeated the market over the last two years. It sets the stage for a new approach to IT that enables individuals and businesses to choose how they'll acquire or deliver IT services, with reduced emphasis on the constraints of traditional software and hardware licensing models,“, David Cearley, VP and Gartner Fellow

Sandro Batista



“by the end of 2011, over 75 percent of devices shipped in mature markets will include a GPS” Gartner 2011 trends

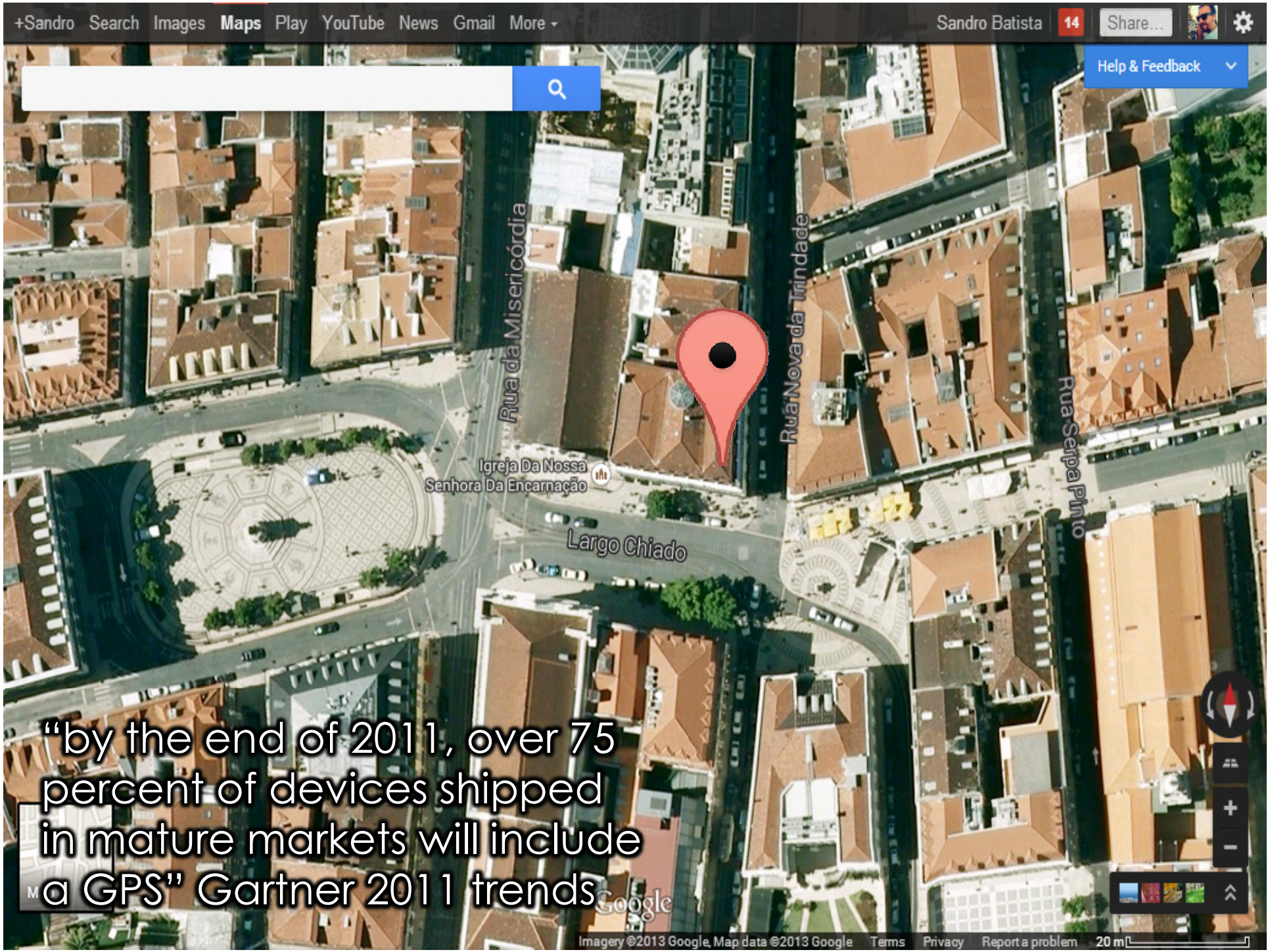
+Sandro Search Images Maps Play YouTube News Gmail More
Sandro Batista 14 Share...
Help & Feedback
Rua da Misericórdia
Rua Nova da Trindade
Rua Serpa Pinto
Igreja Da Nossa Senhora Da Encarnação
Largo Chiado
"by the end of 2011, over 75 percent of devices shipped in mature markets will include a GPS" Gartner 2011 trends
Google
Imagery ©2013 Google, Map data ©2013 Google Terms Privacy Report a problem 20 m

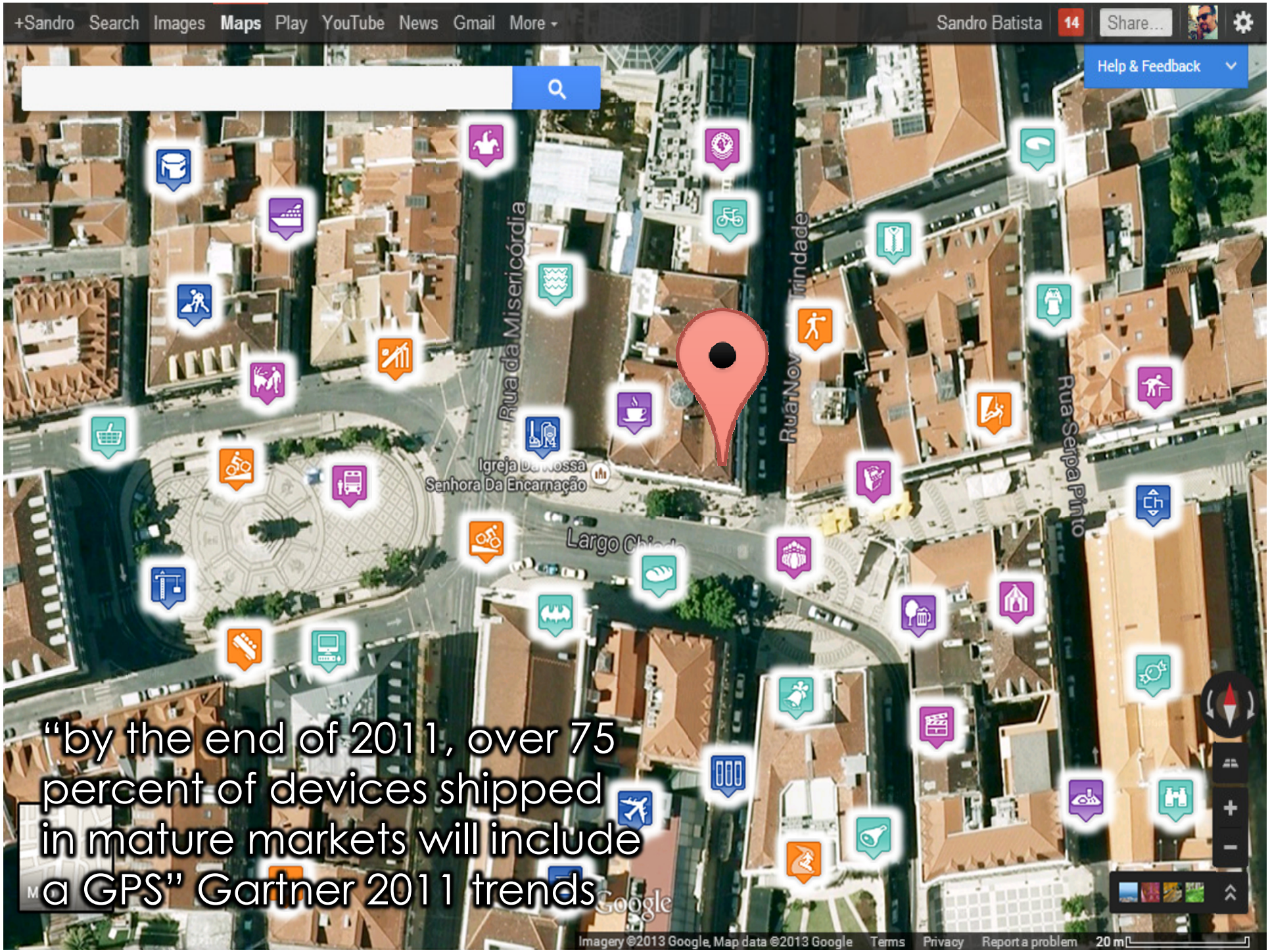
+Sandro Search Images Maps Play YouTube News Gmail More
Sandro Batista 14 Share...
Help & Feedback
Rua da Misericórdia
Rua Nova da Trindade
Rua Serpa Pinto
Igreja da Nossa Senhora Da Encarnação
Largo Chiado
"by the end of 2011, over 75 percent of devices shipped in mature markets will include a GPS" Gartner 2011 trends
Google
Imagery ©2013 Google, Map data ©2013 Google Terms Privacy Report a problem 20 m

+Sandro Search Images Maps Play YouTube News Gmail More
Sandro Batista
14
Share...
Help & Feedback
Map
Google
Imagery ©2013 Data SIO, NOAA, U.S. Navy, NGA, GEBCO, Cnes/Spot Image, TerraMetrics, IBCAO, Map data ©2013 Google, MapLink
Terms
Privacy
1000 km

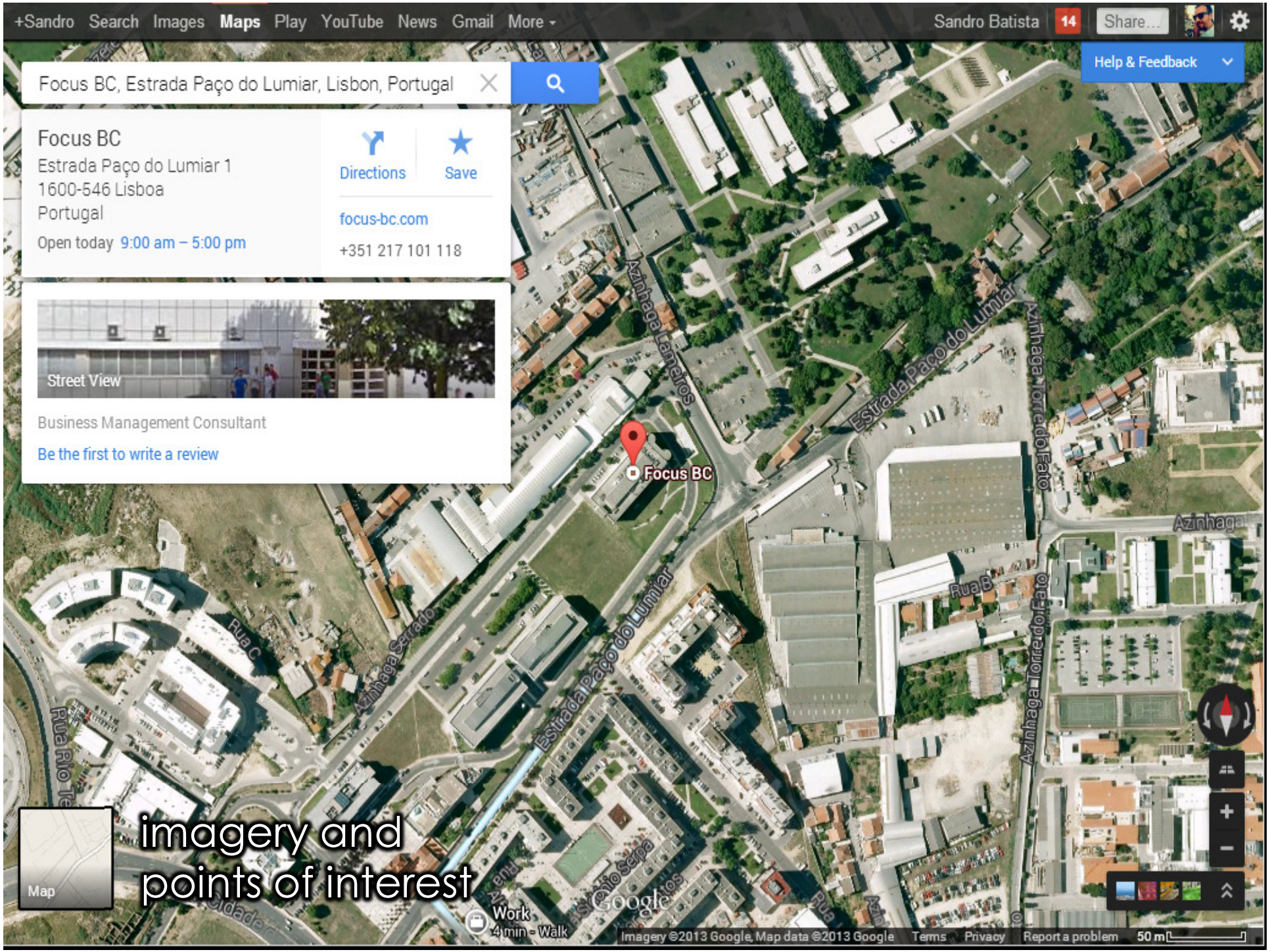
+Sandro Search Images Maps Play YouTube News Gmail More
Sandro Batista 14 Share...
Help & Feedback
Focus BC, Estrada Paço do Lumiar, Lisbon, Portugal
Focus BC
Estrada Paço do Lumiar 1
1600-546 Lisboa
Portugal
Open today 9:00 am – 5:00 pm
Directions
Save
focus-bc.com
+351 217 101 118
Street View
Business Management Consultant
Be the first to write a review
Focus BC
Azinhaga Lameiros
Estrada Paço do Lumiar
Azinhaga Torre do Fato
Azinhaga
Rua B
Rua C
Azinhaga Serrado
Rua Rio Te
Work
4 min - Walk
Google
Imagery ©2013 Google, Map data ©2013 Google Terms Privacy Report a problem 50 m
Map
imagery and
points of interest

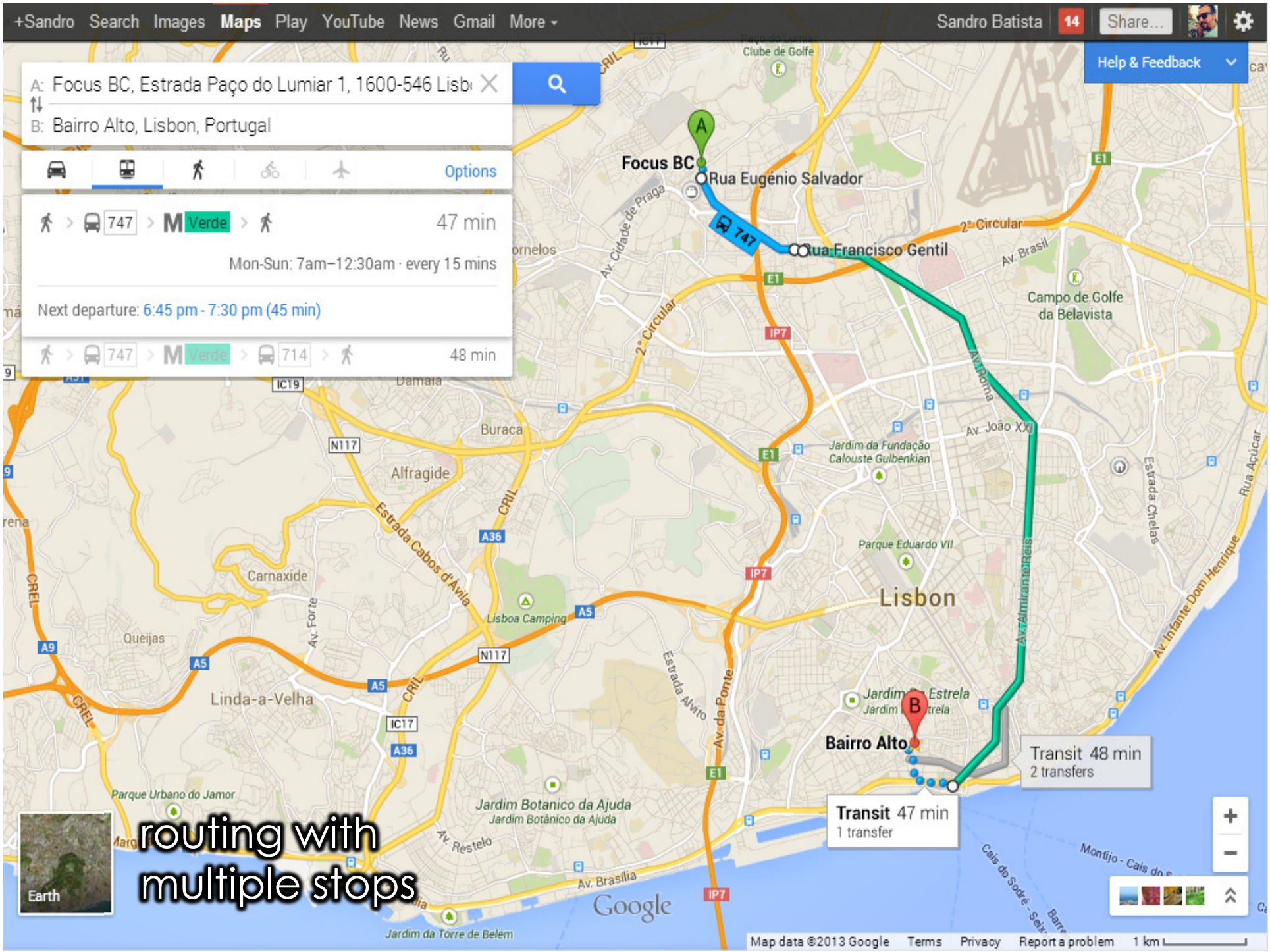
+Sandro Search Images Maps Play YouTube News Gmail More
Sandro Batista 14 Share...
Help & Feedback
A: Focus BC, Estrada Paço do Lumiar 1, 1600-546 Lisb
B: Bairro Alto, Lisbon, Portugal
Options
747 Verde 47 min
Mon-Sun: 7am–12:30am · every 15 mins
Next departure: 6:45 pm - 7:30 pm (45 min)
747 Verde 714 48 min
Focus BC
Rua Eugénio Salvador
Rua Francisco Gentil
Transit 48 min
2 transfers
Transit 47 min
1 transfer
Bairro Alto
Lisbon
Buraca
Alfragide
Carnaxide
Queijas
Linda-a-Velha
Damaia
Campo de Golfe da Belavista
Jardim da Fundação Calouste Gulbenkian
Parque Eduardo VII
Lisboa Camping
Jardim Botanico da Ajuda
Jardim da Torre de Belém
Parque Urbano do Jamor
Earth
routing with multiple stops
Google
Map data ©2013 Google Terms Privacy Report a problem 1 km

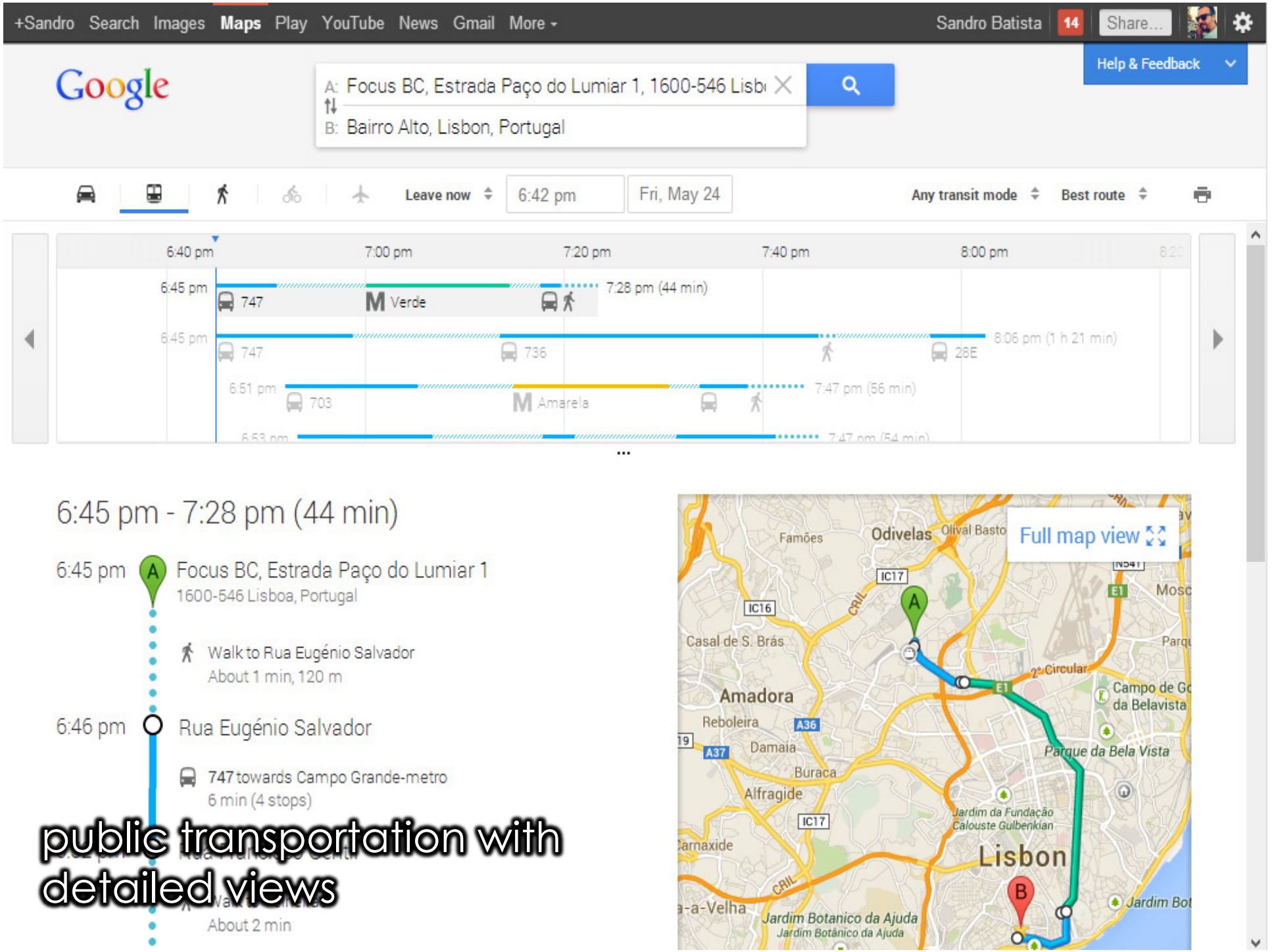

public transportation with detailed views

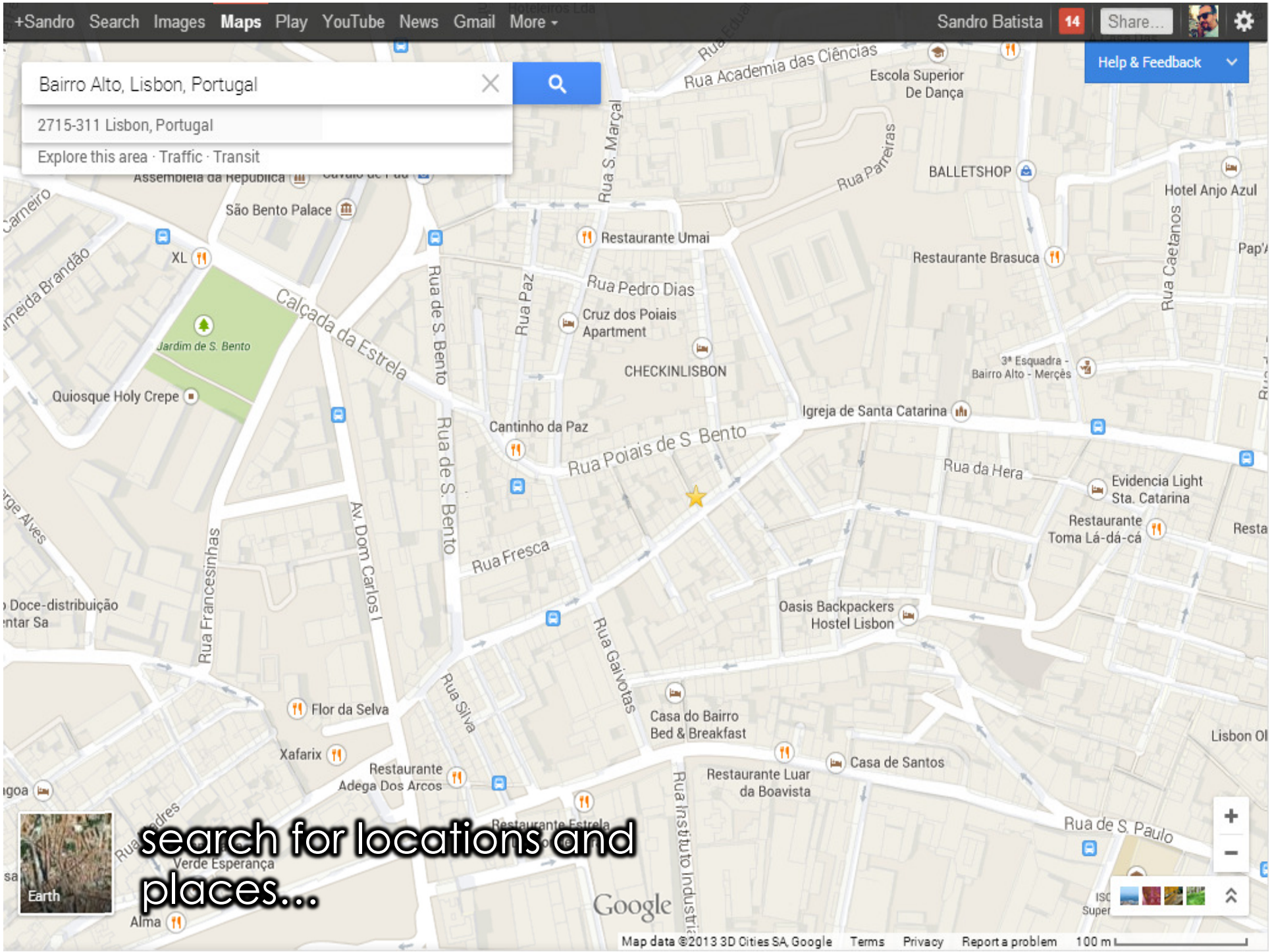
+Sandro Search Images Maps Play YouTube News Gmail More
Sandro Batista 14 Share...
Help & Feedback
Bairro Alto, Lisbon, Portugal
2715-311 Lisbon, Portugal
Explore this area · Traffic · Transit
Rua Academia das Ciências
Escola Superior De Dança
Rua S. Marçal
Rua Parreiras
BALLETSHOP
Hotel Anjo Azul
Assembleia da República
São Bento Palace
Restaurante Umai
Restaurante Brasuca
XL
Rua Paz
Rua Pedro Dias
Cruz dos Poiais Apartment
Rua Caetanos
Calçada da Estrela
Jardim de S. Bento
Rua de S. Bento
CHECKINLISBON
3ª Esquadra - Bairro Alto - Mercês
Quiosque Holy Crepe
Igreja de Santa Catarina
Cantinho da Paz
Rua Poiais de S. Bento
Rua da Hera
Evidencia Light Sta. Catarina
Restaurante Toma Lá-dá-cá
Rua Francesinhas
Av. Dom Carlos I
Rua Fresca
Oasis Backpackers Hostel Lisbon
Rua Gaivotas
Flor da Selva
Rua Silva
Casa do Bairro Bed & Breakfast
Xafarix
Restaurante Adega Dos Arcos
Restaurante Luar da Boavista
Casa de Santos
Rua Instituto Industrial
Rua de S. Paulo
Earth
search for locations and places...
Google
Map data ©2013 3D Cities SA, Google
Terms
Privacy
Report a problem
100 m

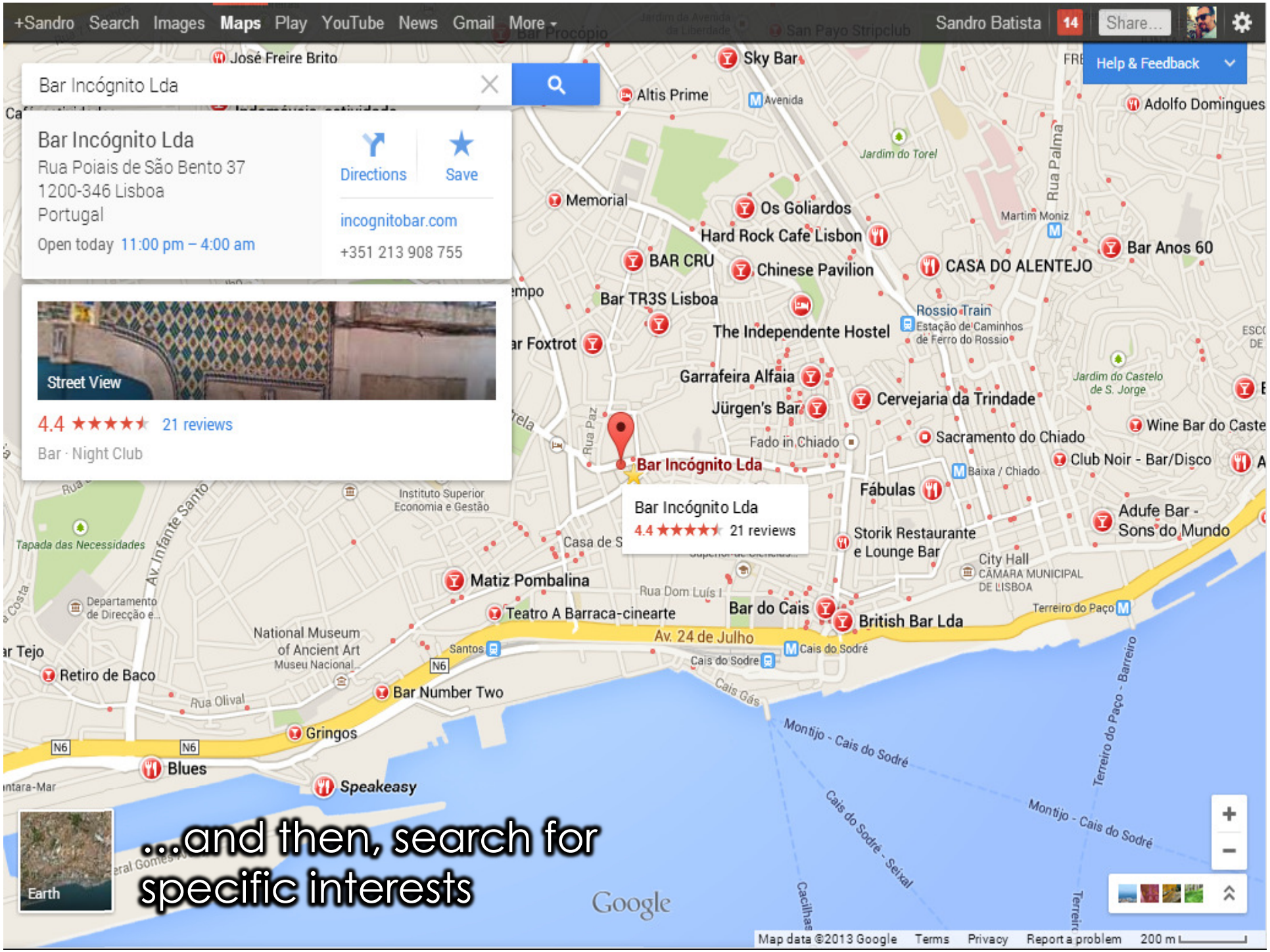
+Sandro Search Images Maps Play YouTube News Gmail More
Sandro Batista 14 Share...
Help & Feedback
Bar Incógnito Lda
Bar Incógnito Lda
Rua Poiais de São Bento 37
1200-346 Lisboa
Portugal
Open today 11:00 pm – 4:00 am
Directions
Save
incognitobar.com
+351 213 908 755
Street View
4.4 21 reviews
Bar · Night Club
Bar Incógnito Lda
4.4 21 reviews
Sky Bar
Altis Prime
Avenida
Adolfo Domingues
Jardim do Torel
Memorial
Os Goliardos
Hard Rock Cafe Lisbon
BAR CRU
Chinese Pavilion
CASA DO ALENTEJO
Bar Anos 60
Martim Moniz
Rua Palma
Bar TR3S Lisboa
The Independente Hostel
Rossio Train
Estação de Caminhos de Ferro do Rossio
Garrafeira Alfaia
Jürgen's Bar
Cervejaria da Trindade
Jardim do Castelo de S. Jorge
Fado in Chiado
Sacramento do Chiado
Wine Bar do Caste
Club Noir - Bar/Disco
Baixa / Chiado
Fábulas
Adufe Bar - Sons do Mundo
Storik Restaurante e Lounge Bar
City Hall
CÂMARA MUNICIPAL DE LISBOA
Instituto Superior Economia e Gestão
Tapada das Necessidades
Av. Infante Santo
Matiz Pombalina
Teatro A Barraca-cinearte
Rua Dom Luís I
Bar do Cais
British Bar Lda
Terreiro do Paço
Av. 24 de Julho
Cais do Sodré
National Museum of Ancient Art
Museu Nacional
Santos
N6
Retiro de Baco
Bar Number Two
Rua Olival
Gringos
Blues
Speakeasy
Cais Gás
Montijo - Cais do Sodré
Cais do Sodré - Seixal
Terreiro do Paço - Barreiro
Earth
...and then, search for specific interests
Google
Map data ©2013 Google Terms Privacy Report a problem 200 m

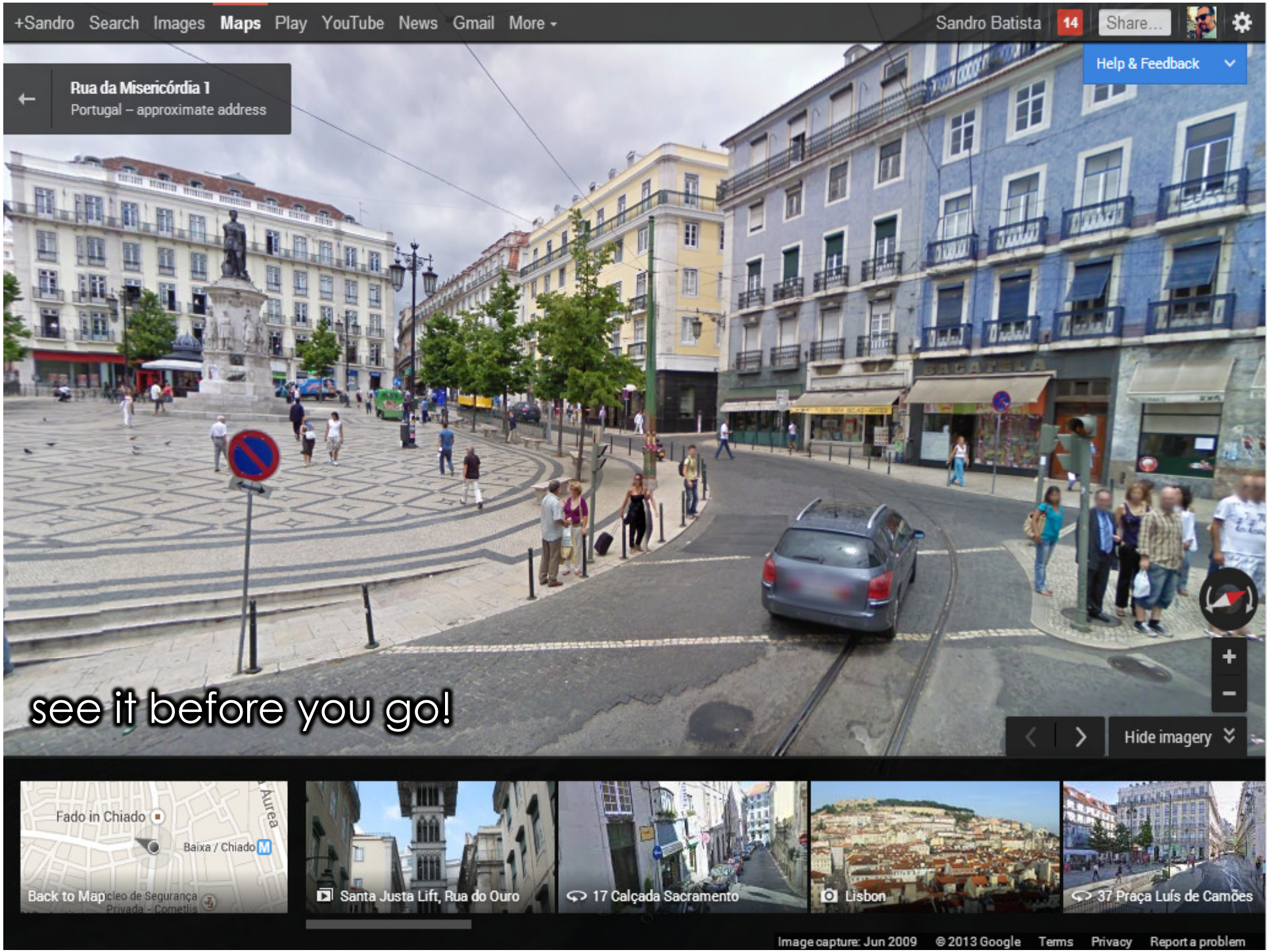
+Sandro Search Images Maps Play YouTube News Gmail More
Sandro Batista 14 Share...
Help & Feedback
Rua da Misericórdia 1
Portugal – approximate address
see it before you go!
Hide imagery
Fado in Chiado
Baixa / Chiado
Aurea
Back to Map
Santa Justa Lift, Rua do Ouro
17 Calçada Sacramento
Lisbon
37 Praça Luís de Camões
Image capture: Jun 2009
© 2013 Google
Terms
Privacy
Report a problem

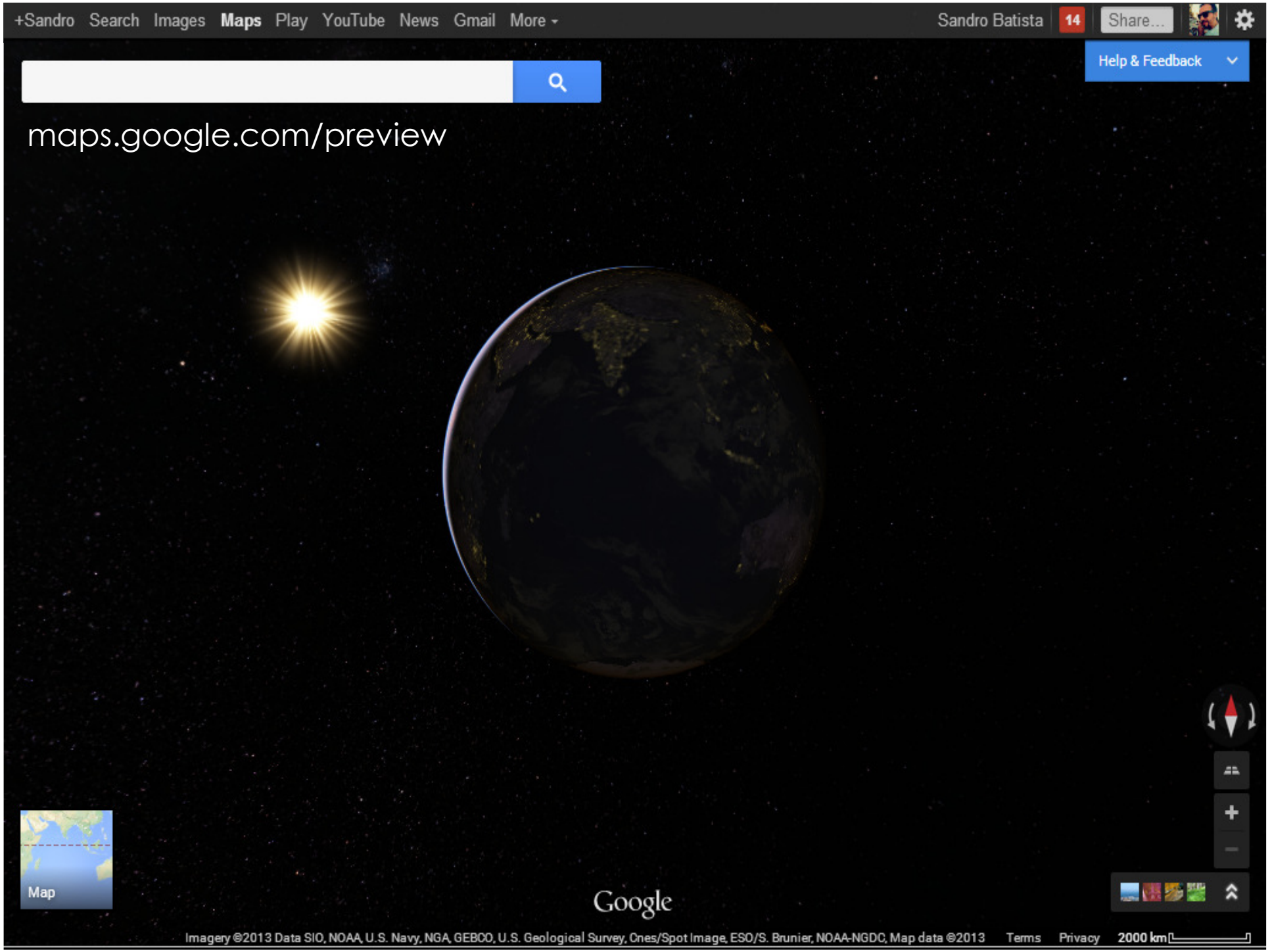
+Sandro Search Images Maps Play YouTube News Gmail More
Sandro Batista
14
Share...
Help & Feedback
maps.google.com/preview
Map
Google
Imagery ©2013 Data SIO, NOAA, U.S. Navy, NGA, GEBCO, U.S. Geological Survey, Cnes/Spot Image, ESO/S. Brunier, NOAA-NGDC, Map data ©2013
Terms
Privacy
2000 km

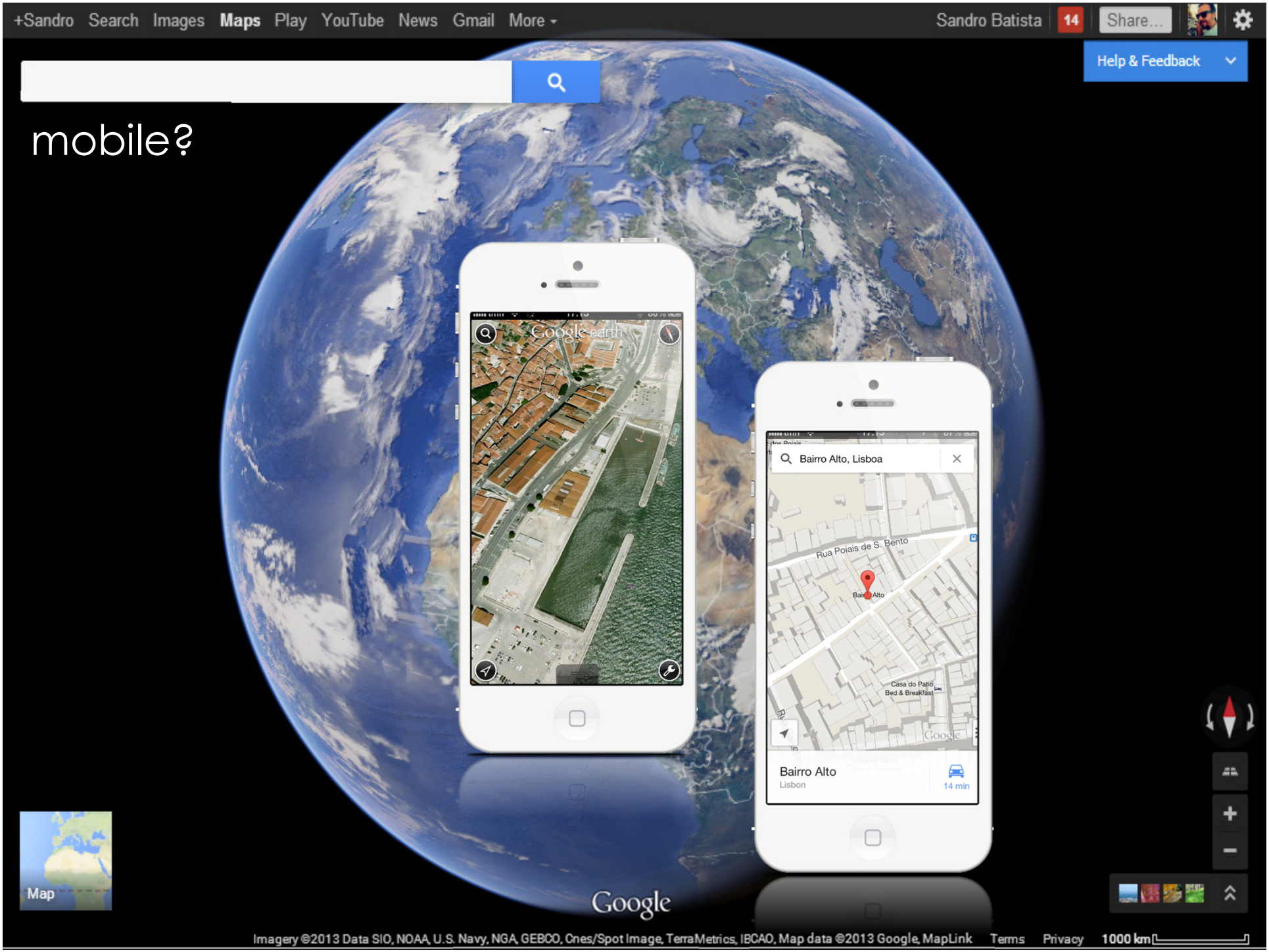
+Sandro Search Images Maps Play YouTube News Gmail More
Sandro Batista
14
Share...
Help & Feedback
mobile?
Google earth
Bairro Alto, Lisboa
Rua Poiais de S. Bento
Casa do Patio Bed & Breakfast
Google
Bairro Alto
Lisbon
14 min
Map
Google
Imagery ©2013 Data SIO, NOAA, U.S. Navy, NGA, GEBCO, Cnes/Spot Image, TerraMetrics, IBCAO, Map data ©2013 Google, MapLink
Terms
Privacy
1000 km

+Sandro Search Images Maps Play YouTube News Gmail More
Sandro Batista 14 Share...
Help & Feedback
mobile?
Bairro Alto, Lisboa
Bairro Alto
Lisbon
14 min
Rua de Santa Catarina
Map
Google
Imagery ©2013 Data SIO, NOAA, U.S. Navy, NGA, GEBCO, Cnes/Spot Image, TerraMetrics, IBCAO, Map data ©2013 Google, MapLink
Terms
Privacy
1000 km

Sandro Batista
11° C
Ted
11:49
Media
Nav
Energy
Web
Camera
Phone
www.teslamotors.com/modelx
MODEL X
UTILITY, MEET PERFORMANCE
HISTORY
airport
Los Angeles, CA
SATELLITE
TRAFFIC
CONTROLS
28.5°
FRONT
CLIMATE
REAR
28.5°
on your car?

Sandro Batista
$3500
$400
$8300
$24800
$200

professionals using systems with a location component

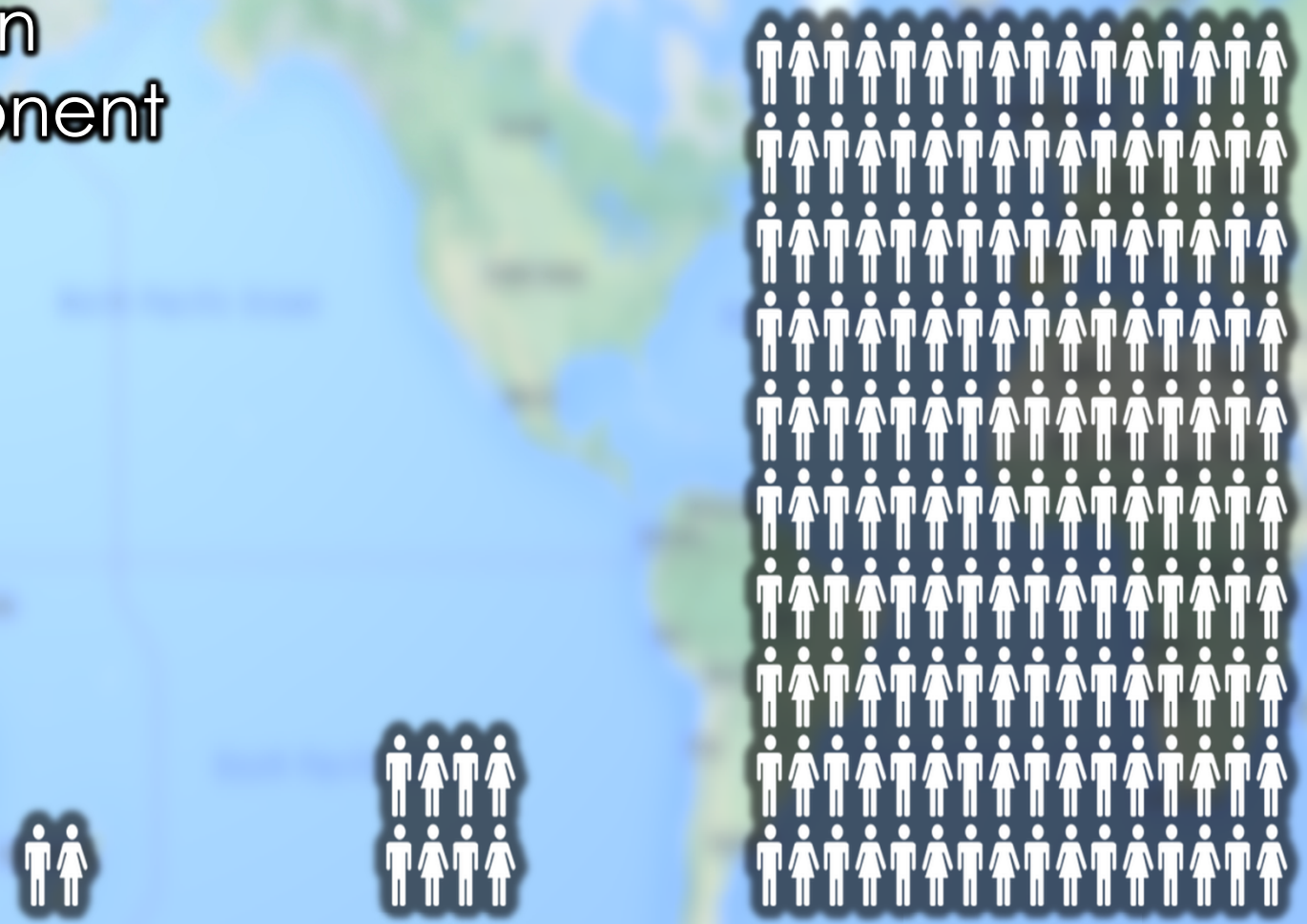

1995 2005 2015

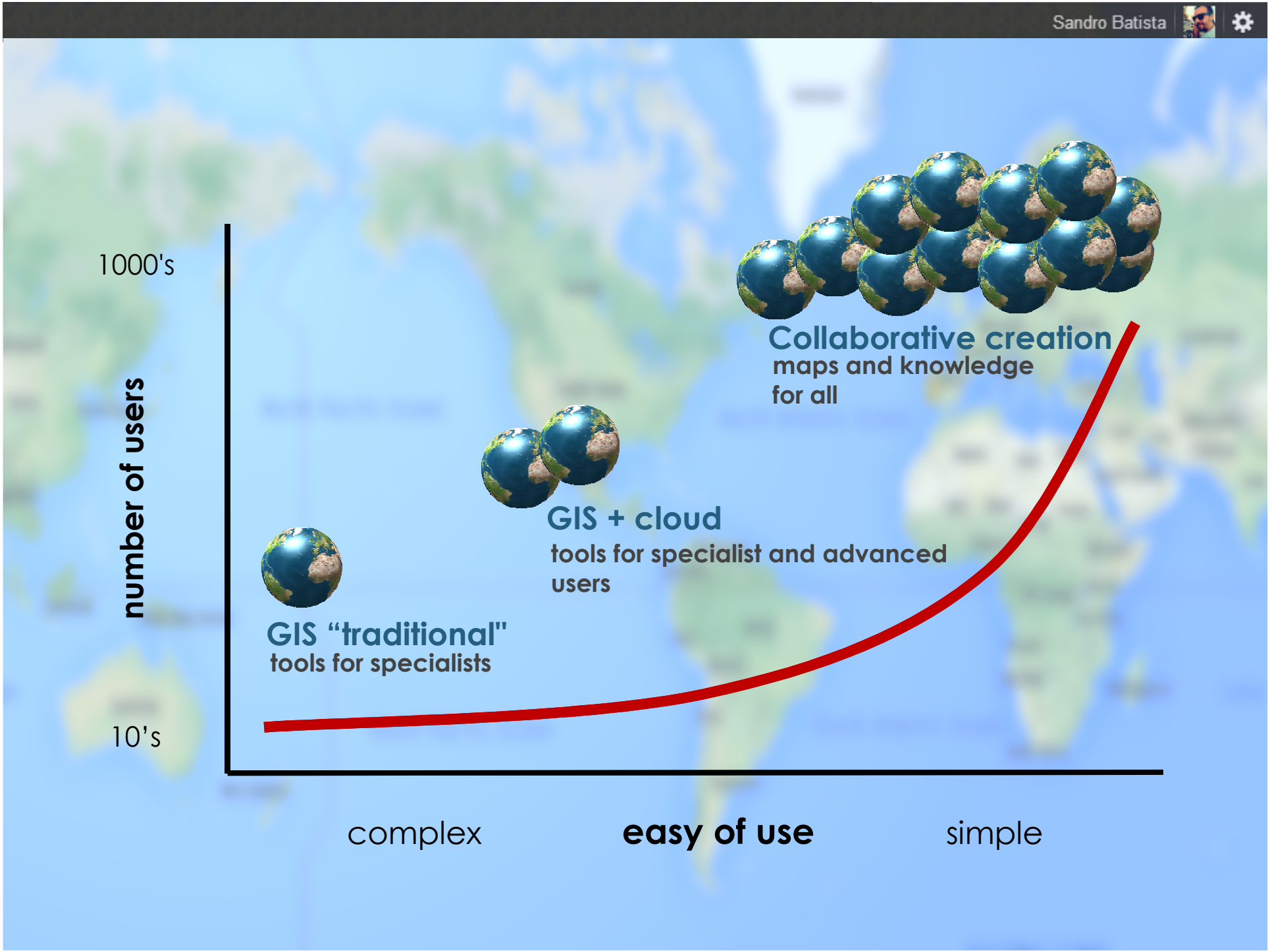
Sandro Batista
1000's
number of users
10's
Collaborative creation
maps and knowledge
for all
GIS + cloud
tools for specialist and advanced
users
GIS "traditional"
tools for specialists
complex
easy of use
simple

Sandro Batista
our challenge

users

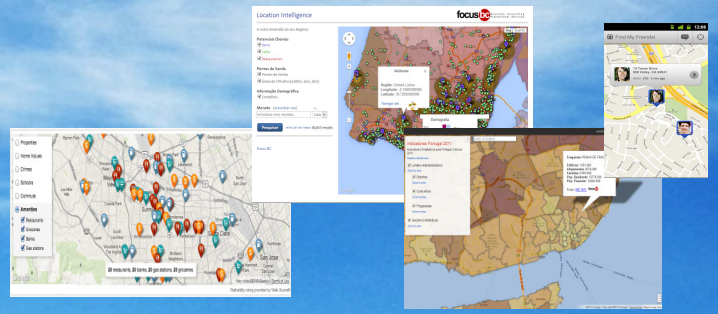

specialists

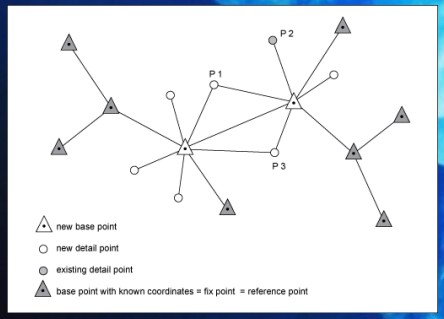

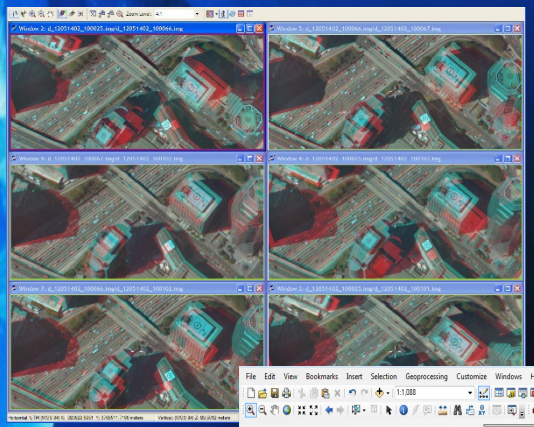

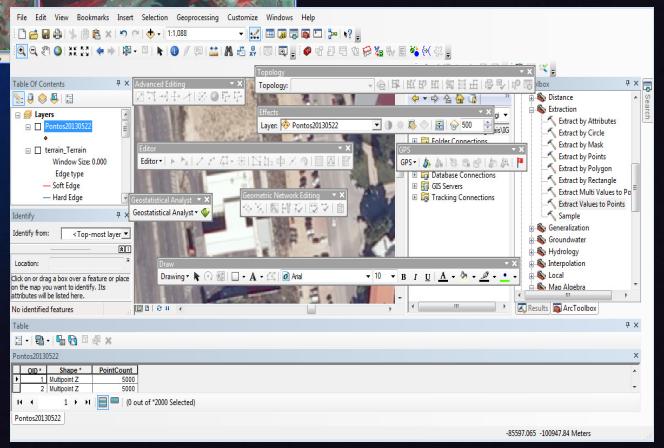

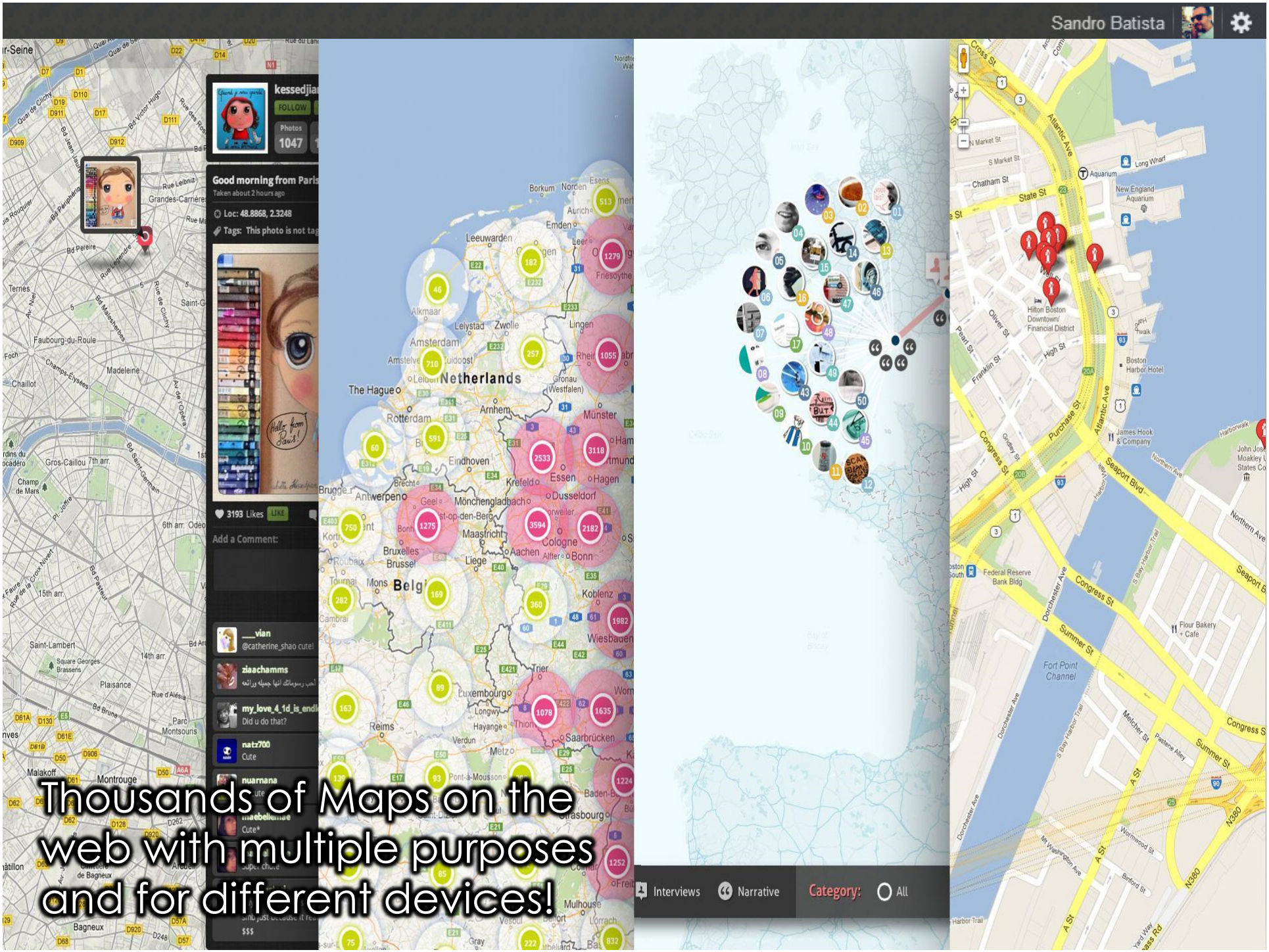
Sandro Batista
Good morning from Paris
Taken about 2 hours ago
Loc: 48.8868, 2.3248
3193 Likes
Add a Comment:
Netherlands
Interviews
Narrative
Category:
All
Thousands of Maps on the web with multiple purposes and for different devices!

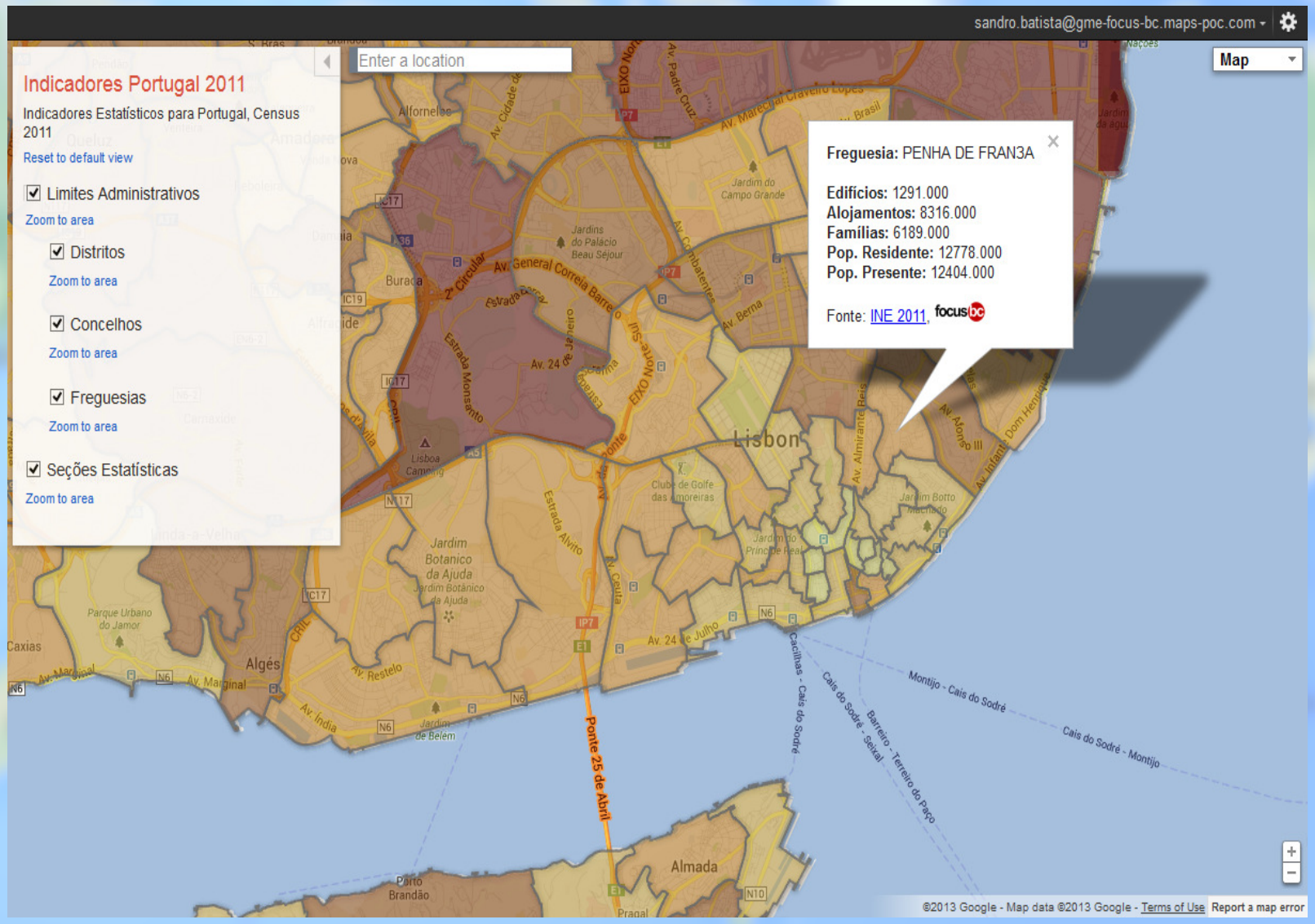

demos.focus-bc.com

Location Intelligence

focus bc Business Consulting Professional Services

A outra dimensão do seu Negócio

Potenciais Clientes

- [x] Bares
- [x] Cafés
- [x] Restaurantes

Pontos de Venda

- [x] Pontos de Venda
- [x] Áreas de Influência (500m, 1km, 2km)

Informação Demográfica

- [x] Concelhos

Morada (encontrar-me) a ...

Introduza uma morada... | 1 km

Pesquisar reinicializar mapa **30,837 results**

Focus BC

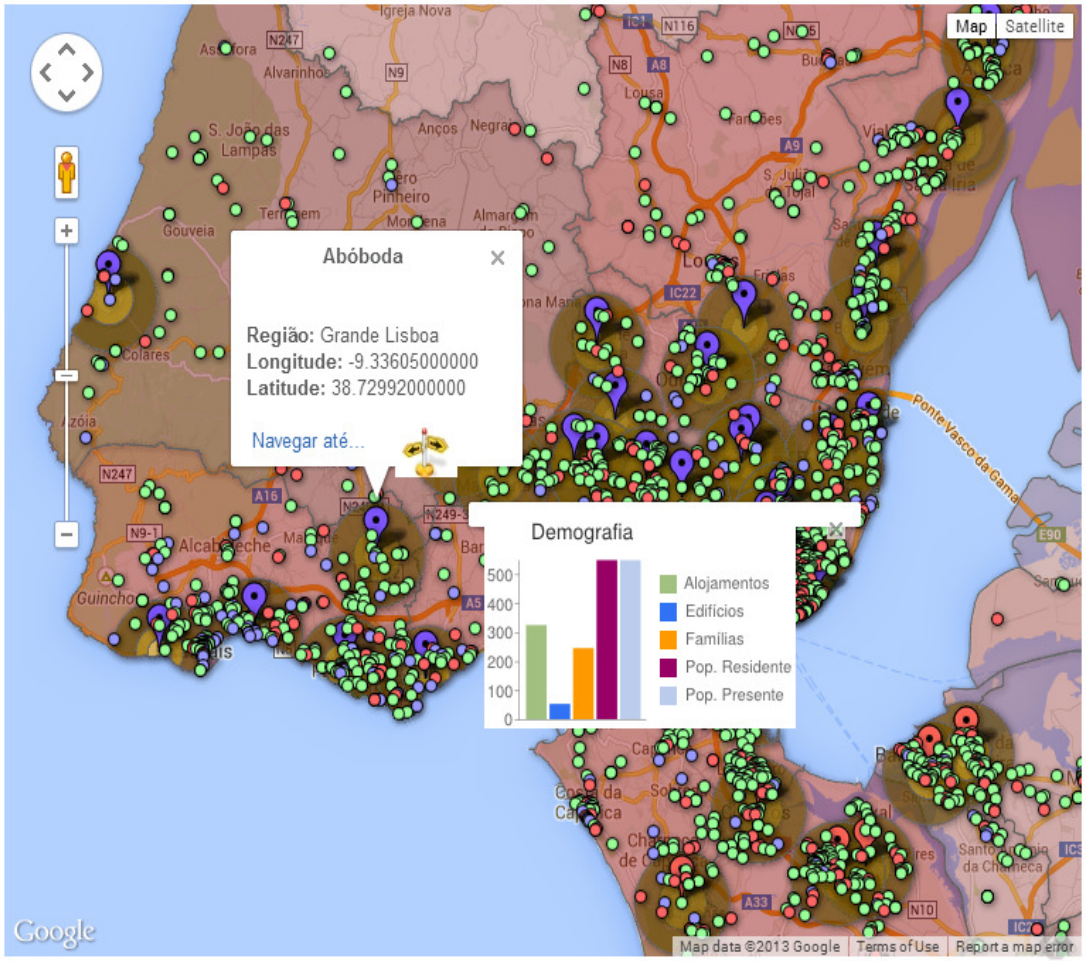

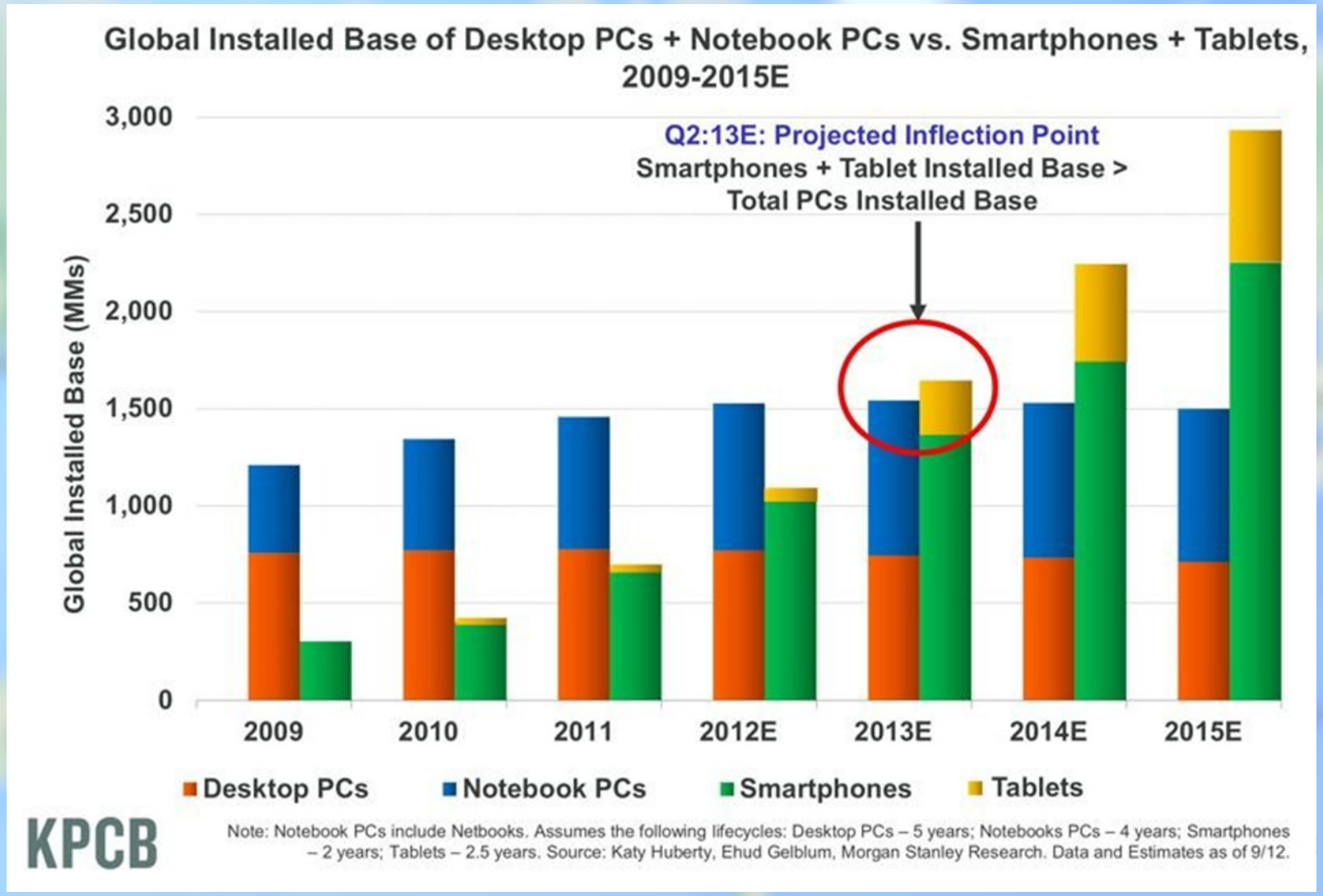
Global Installed Base of Desktop PCs + Notebook PCs vs. Smartphones + Tablets, 2009-2015E
Q2:13E: Projected Inflection Point
Smartphones + Tablet Installed Base > Total PCs Installed Base
Global Installed Base (MMs)
3,000
2,500
2,000
1,500
1,000
500
0
2009
2010
2011
2012E
2013E
2014E
2015E
Desktop PCs
Notebook PCs
Smartphones
Tablets
KPCB
Note: Notebook PCs include Netbooks. Assumes the following lifecycles: Desktop PCs – 5 years; Notebooks PCs – 4 years; Smartphones – 2 years; Tablets – 2.5 years. Source: Katy Huberty, Ehud Gelblum, Morgan Stanley Research. Data and Estimates as of 9/12.

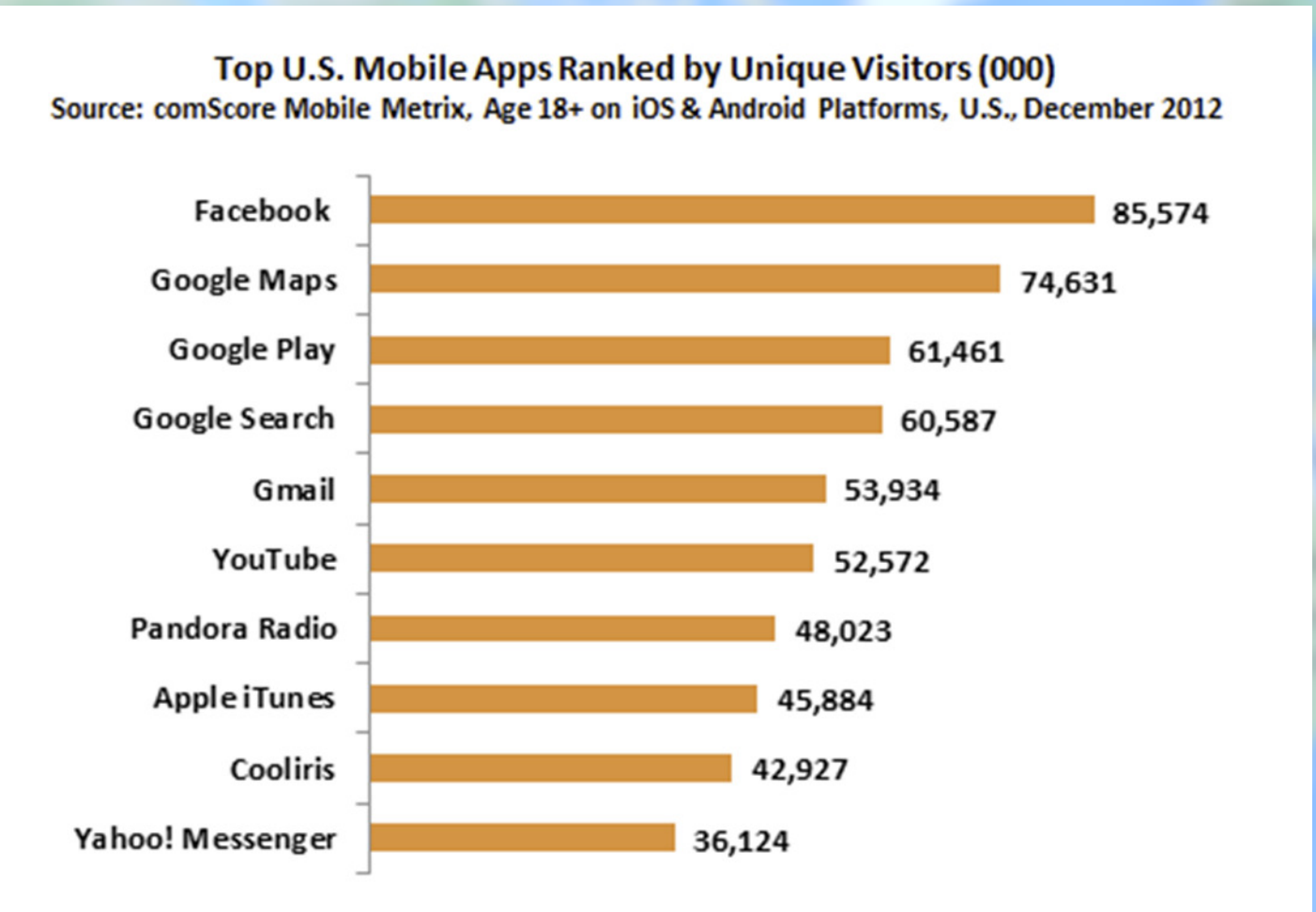
Top U.S. Mobile Apps Ranked by Unique Visitors (000)
Source: comScore Mobile Metrix, Age 18+ on iOS & Android Platforms, U.S., December 2012
Facebook
85,574
Google Maps
74,631
Google Play
61,461
Google Search
60,587
Gmail
53,934
YouTube
52,572
Pandora Radio
48,023
Apple iTunes
45,884
Cooliris
42,927
Yahoo! Messenger
36,124

Sandro Batista
go mobile!
4:10
Maps
Via Paolo VI
Porta Cavalleggeri
Lungotevere Vaticano
Galleria Principe Amedeo di Savoia
Via della Stazione Vatic
Piazza Papa Pio XII
St Peter's Square
Musei Vaticani

Sandro Batista

go inside!

before

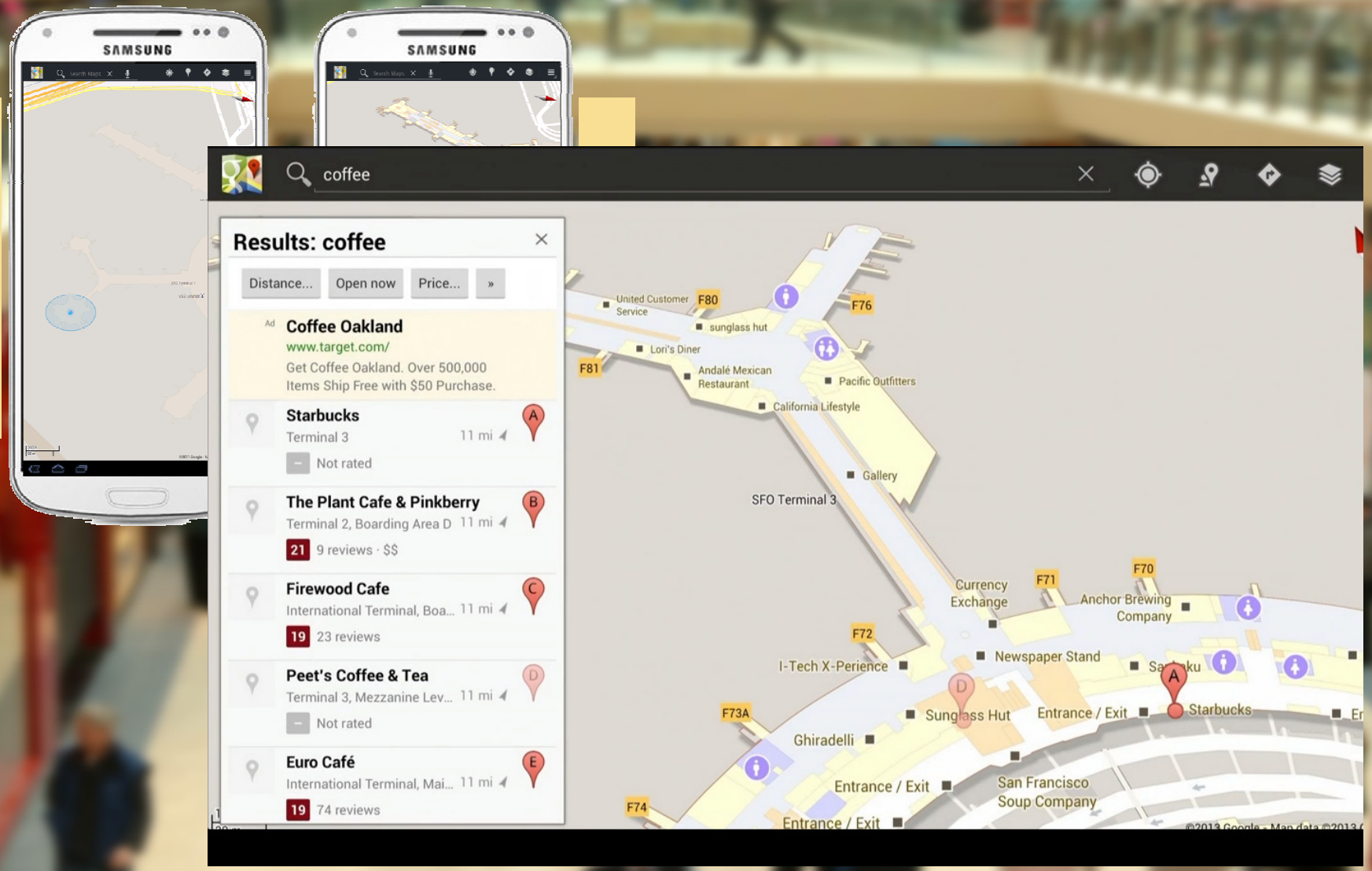

Sandro Batista

go virtual!
augmented reality



Sandro Batista
go social!
heat
heat up your life
heat is the way to know
where the heat is!
LTE
10:18 AM
heat
you@mail.com
Password
Login
Connect with facebook
Register
lost password
Download on the
App Store
Get it on
Google play
share some heat


Sandro Batista
go!



Sandro Batista
facebook

Sandro Batista

Sandro Batista
efficiently
manage
infrastructures

Sandro Batista
improve teams and
assets management

Sandro Batista
optimize distribution

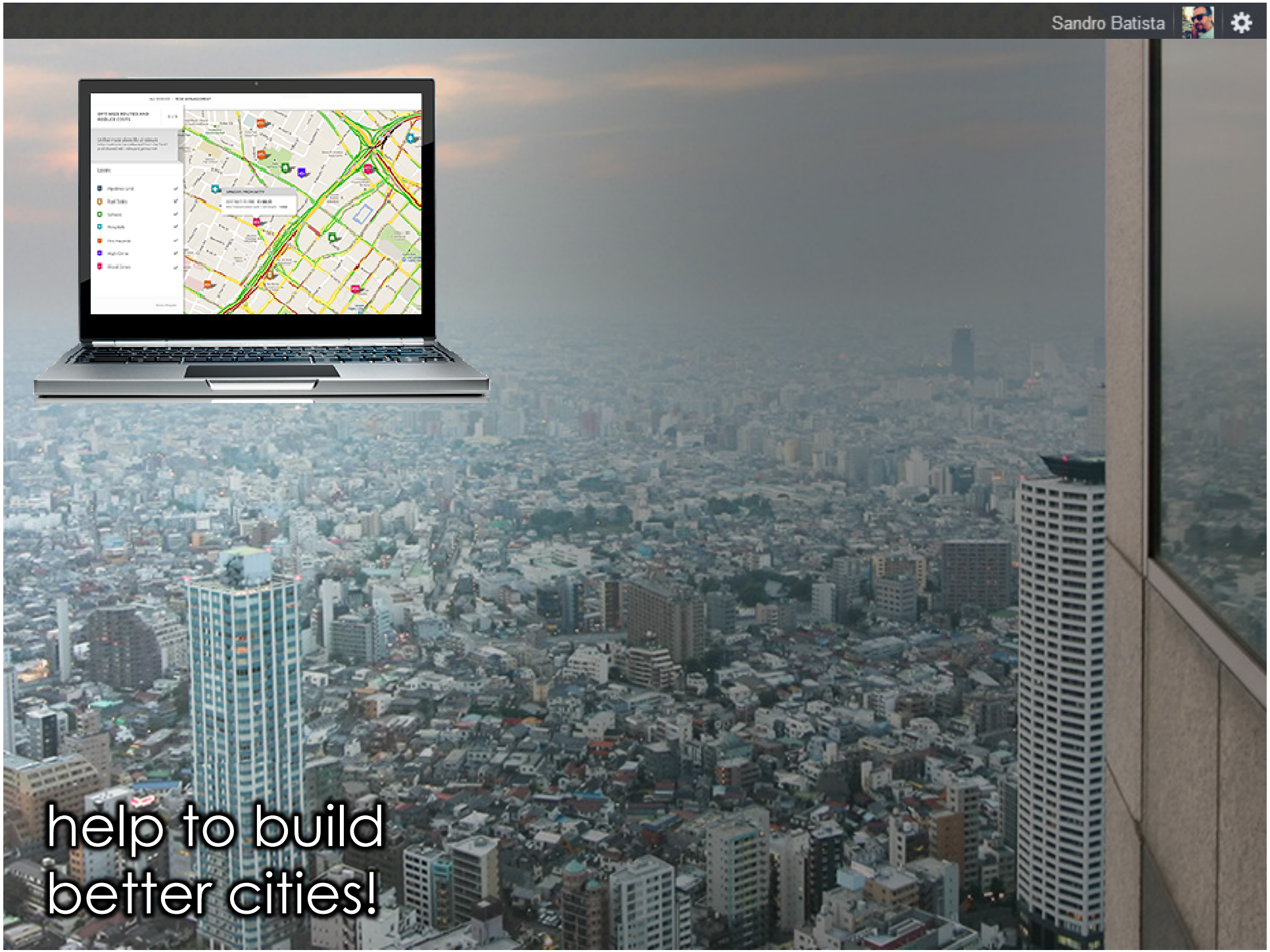
Sandro Batista
help to build
better cities!

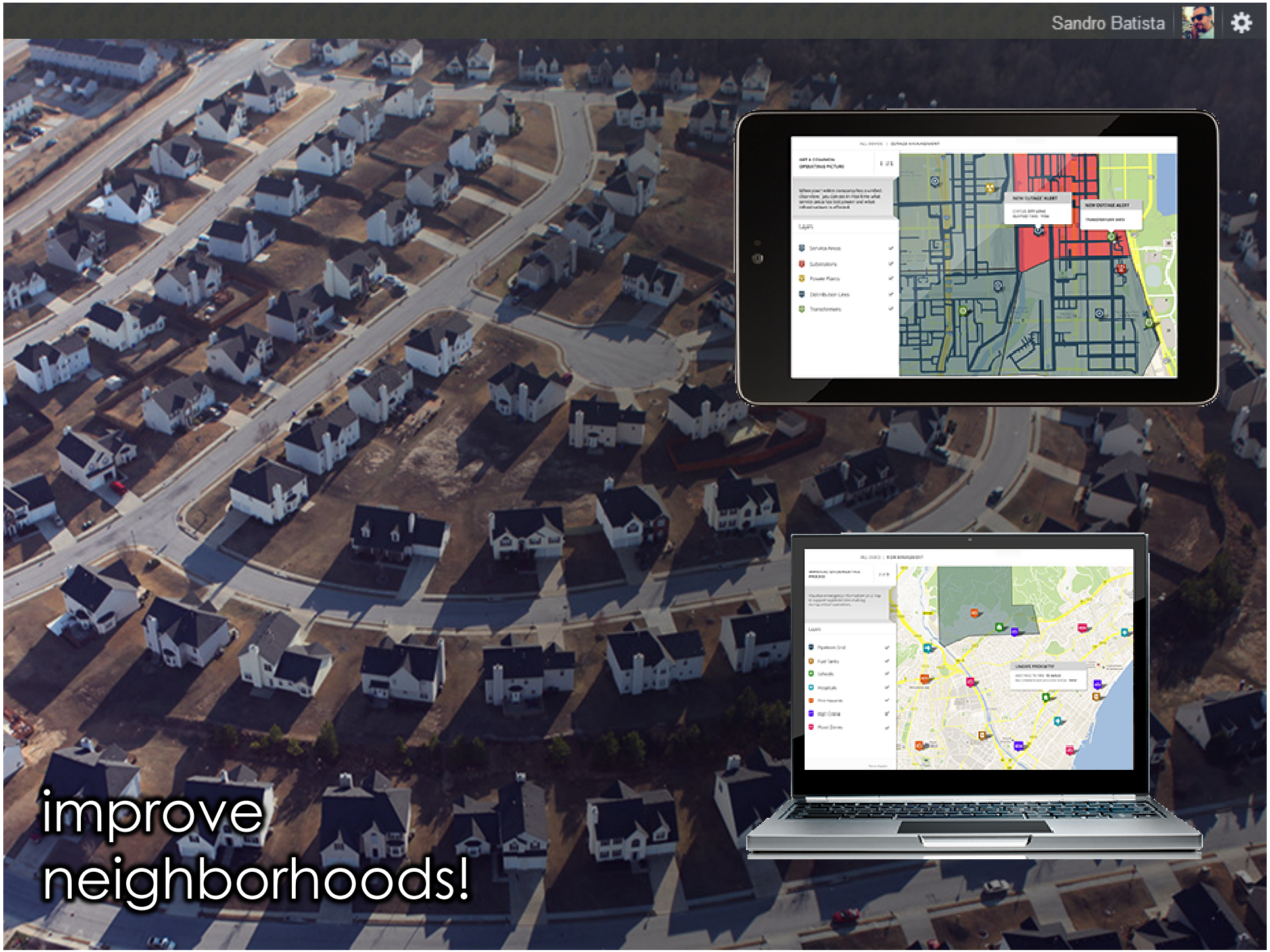
Sandro Batista
improve
neighborhoods!

Sandro Batista
save energy

Sandro Batista
save lives!

Sandro Batista
contribute to a
better world!

Thank you all!

Sandro Batista

sandro.batista@focus-bc.com

FIG YOUNG SURVEYORS

ORDEM DOS ENGENHEIROS